


FOCUS on Accuracy



WI FEMA QL2
LiDAR Accuracy Assessment



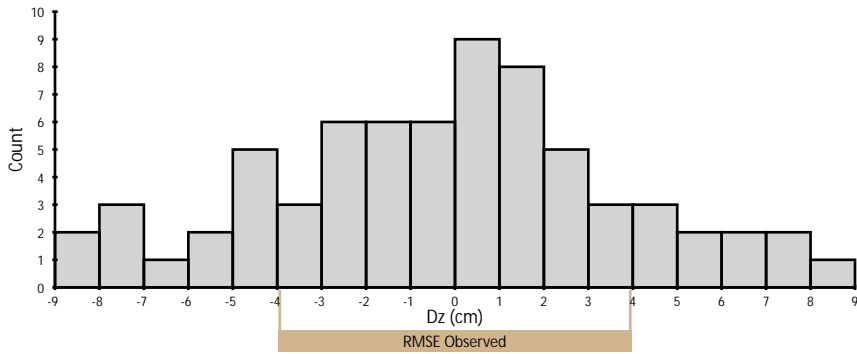
Powered by Quantum Spatial

Table of Contents

Project Summary	1
Type Maps	2
Control Point Breakdown	3 - 9
Appendix - Individual Control Point Summaries	A1 - A162
Appendix - Anomalous Control Point Summaries	B1 - B1

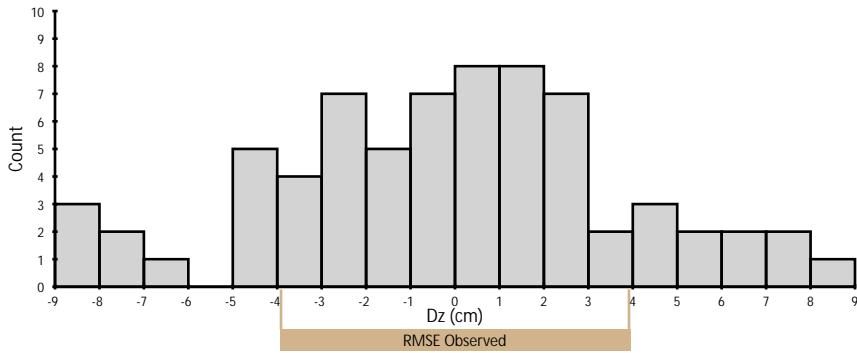
Project Summary

Nonvegetated Vertical Accuracy (Point Cloud)



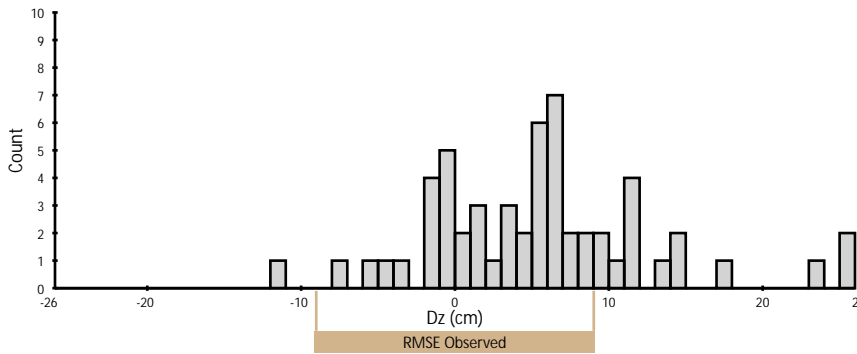
	Observed	Required
RMSE	3.97 cm	10.00 cm
95% Confidence Level	7.79 cm	19.60 cm
Mean	-0.29 cm	N/A
Count	69	N/A

Nonvegetated Vertical Accuracy (DEM)



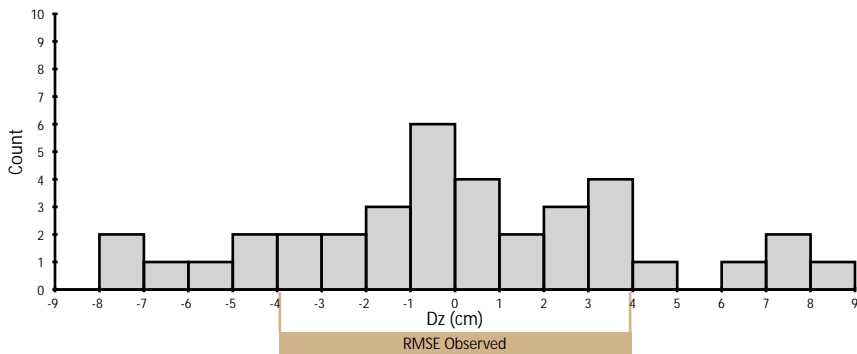
	Observed	Required
RMSE	3.94 cm	N/A
95% Confidence Level	7.73 cm	19.60 cm
Mean	-0.13 cm	N/A
Count	69	N/A

Vegetated Vertical Accuracy (DEM)



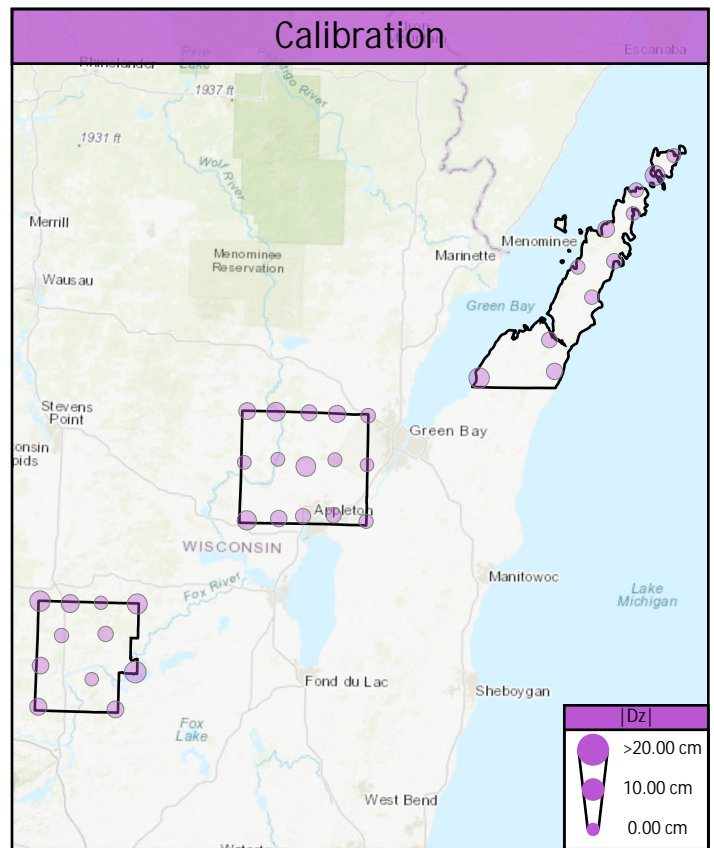
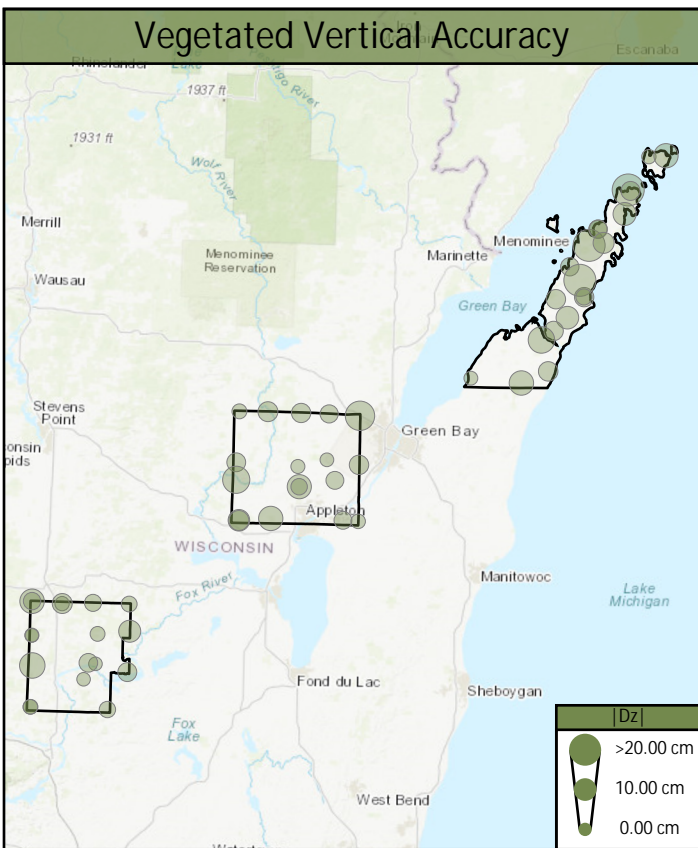
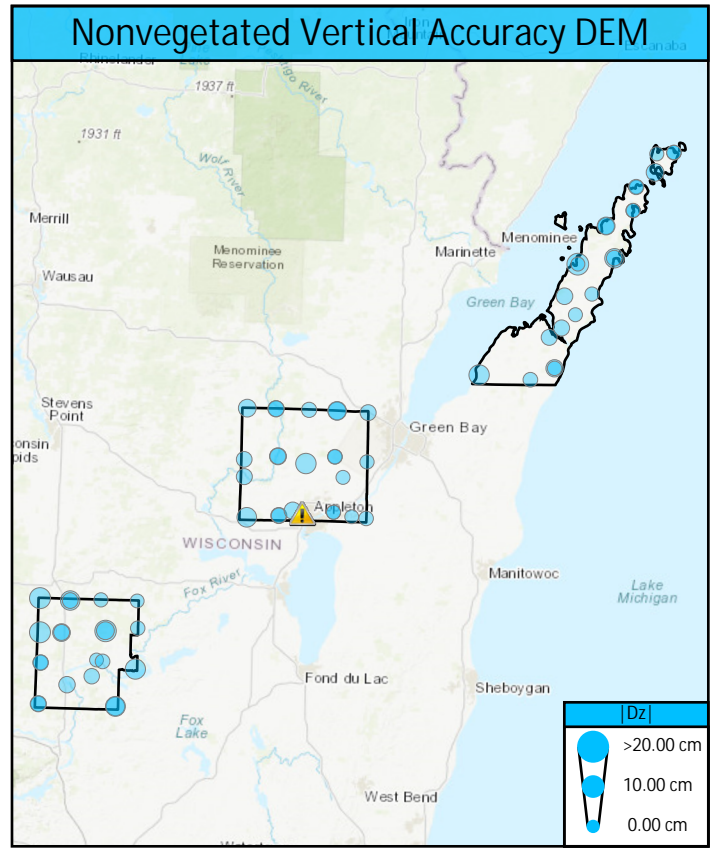
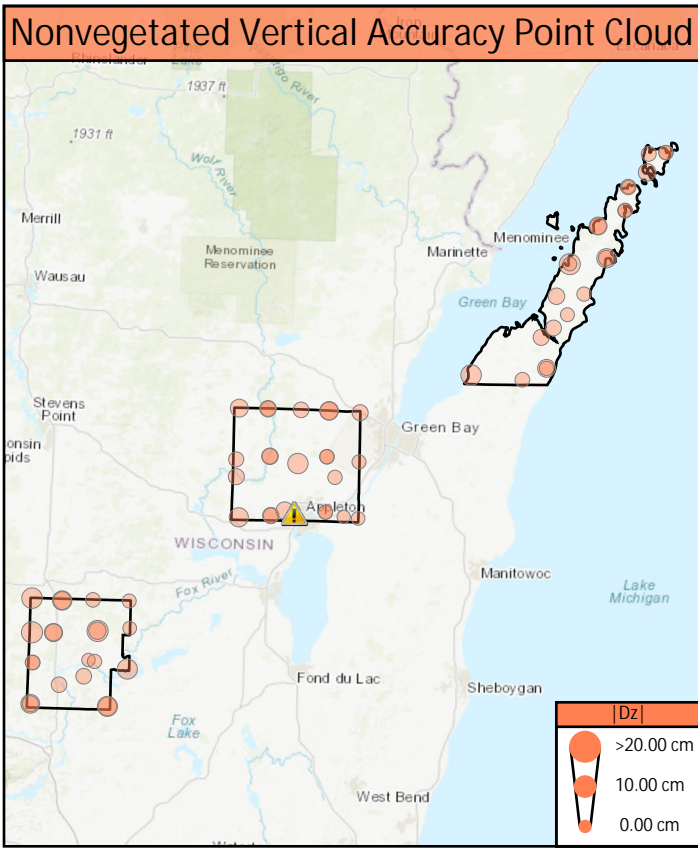
	Observed	Required
RMSE	9.11 cm	N/A
95th Percentile	18.78 cm	29.40 cm
Mean	5.48 cm	N/A
Count	56	N/A

Calibration (Point Cloud)



	Observed	Required
RMSE	3.97 cm	N/A
Mean	0.15 cm	N/A
Count	37	N/A

Control Point Locations



⚠ Point has been flagged as an Anomaly. See Anomaly Breakdown for exclusion details.

Control Point Breakdown

Point	Type	All Points TIN Dz	DEM Dz	Ground Density	Nearest Ground	Slope
BE01	NVA	1.14 cm	1.47 cm	2.44 ppsm	0.50 m	1.17°
BE02	NVA	4.46 cm	4.68 cm	2.69 ppsm	0.09 m	0.83°
BE03	NVA	0.06 cm	0.48 cm	2.72 ppsm	0.08 m	0.96°
BE04	NVA	1.51 cm	1.22 cm	2.48 ppsm	0.38 m	0.51°
BE05	NVA	-3.50 cm	-3.46 cm	2.62 ppsm	0.20 m	0.63°
BE06	NVA	6.35 cm	6.45 cm	2.48 ppsm	0.20 m	0.82°
BE07	NVA	3.40 cm	3.50 cm	2.69 ppsm	0.26 m	0.54°
BE08	NVA	8.18 cm	8.99 cm	2.51 ppsm	0.16 m	1.98°
BE09	NVA	1.00 cm	0.90 cm	2.58 ppsm	0.27 m	2.44°
BE10	NVA	-7.66 cm	-7.50 cm	2.58 ppsm	0.24 m	0.35°
BE11	NVA	4.87 cm	4.24 cm	2.86 ppsm	0.29 m	0.29°
BE12	NVA	-4.92 cm	-4.75 cm	2.16 ppsm	0.40 m	0.92°
BE13	NVA	1.90 cm	2.62 cm	2.44 ppsm	0.15 m	1.83°
BE14	NVA	4.69 cm	4.68 cm	2.12 ppsm	0.16 m	0.51°
BE15	NVA	-1.89 cm	-2.52 cm	2.44 ppsm	0.10 m	0.09°
BE16	NVA	3.37 cm	3.84 cm	2.37 ppsm	0.43 m	1.48°
BE17	NVA	-7.50 cm	-7.55 cm	2.83 ppsm	0.14 m	1.16°
BE18	NVA	-0.74 cm	-0.84 cm	2.48 ppsm	0.41 m	1.84°
BE19	NVA	-0.78 cm	-0.94 cm	2.33 ppsm	0.19 m	0.27°
BE20	NVA	6.20 cm	6.69 cm	2.62 ppsm	0.24 m	1.52°
BE21	NVA	3.17 cm	2.92 cm	2.58 ppsm	0.49 m	2.48°
BE22	NVA	0.85 cm	0.98 cm	2.55 ppsm	0.32 m	1.21°
BE23	NVA	0.30 cm	-1.30 cm	2.37 ppsm	0.32 m	0.14°
BE24	NVA	-7.68 cm	-8.19 cm	2.26 ppsm	0.04 m	2.00°
BE25	NVA	-6.34 cm	-6.50 cm	2.48 ppsm	0.04 m	3.60°
BE26	NVA	1.32 cm	0.92 cm	2.65 ppsm	0.30 m	1.36°

Control Point Breakdown (Continued)

Point	Type	All Points TIN Dz	DEM Dz	Ground Density	Nearest Ground	Slope
BE27	NVA	-8.33 cm	-8.19 cm	2.69 ppsm	0.12 m	2.66°
BE28	NVA	-5.22 cm	-4.64 cm	2.12 ppsm	0.46 m	1.87°
BE29	NVA	-8.33 cm	-8.67 cm	3.25 ppsm	0.18 m	1.07°
BE30	NVA	0.42 cm	1.18 cm	2.55 ppsm	0.32 m	1.21°
BE31	NVA	-1.56 cm	-1.40 cm	2.12 ppsm	0.39 m	0.55°
BE32	NVA	-2.56 cm	-2.24 cm	2.37 ppsm	0.47 m	1.04°
BE33	NVA	-5.90 cm	-2.00 cm	2.30 ppsm	0.40 m	1.48°
BE34	NVA	5.45 cm	5.56 cm	3.22 ppsm	0.22 m	0.83°
UA01	NVA	-1.67 cm	-0.79 cm	2.62 ppsm	0.13 m	0.46°
UA02	NVA	0.97 cm	1.19 cm	3.71 ppsm	0.34 m	0.63°
UA03	NVA	-2.22 cm	-2.06 cm	2.65 ppsm	0.41 m	1.59°
UA04	NVA	-0.69 cm	-0.67 cm	2.37 ppsm	0.36 m	1.42°
UA05	NVA	-4.82 cm	-4.77 cm	2.69 ppsm	0.32 m	0.91°
UA06	NVA	2.34 cm	2.60 cm	2.55 ppsm	0.30 m	0.85°
UA07	NVA	0.45 cm	0.65 cm	2.65 ppsm	0.44 m	2.10°
UA08	NVA	-0.70 cm	-0.72 cm	2.65 ppsm	0.32 m	1.14°
UA09	NVA	2.94 cm	2.83 cm	2.76 ppsm	0.28 m	1.20°
UA10	NVA	2.63 cm	2.92 cm	2.62 ppsm	0.17 m	1.74°
UA11	NVA	1.14 cm	1.18 cm	2.72 ppsm	0.40 m	0.87°
UA12	NVA	-3.41 cm	-3.15 cm	2.48 ppsm	0.27 m	1.99°
UA13	NVA	2.50 cm	1.99 cm	2.55 ppsm	0.33 m	1.60°
UA14	NVA	5.70 cm	5.71 cm	2.26 ppsm	0.28 m	1.37°
UA15	NVA	-2.89 cm	-2.85 cm	2.65 ppsm	0.54 m	0.32°
UA16	NVA	-2.60 cm	-2.85 cm	1.98 ppsm	0.31 m	3.17°
UA17	NVA	-1.50 cm	-1.57 cm	2.55 ppsm	0.32 m	4.02°
UA18	NVA	2.92 cm	2.85 cm	2.65 ppsm	0.31 m	1.45°

Control Point Breakdown (Continued)

Point	Type	All Points TIN Dz	DEM Dz	Ground Density	Nearest Ground	Slope
UA19	NVA	-1.07 cm	-0.69 cm	2.58 ppsm	0.06 m	0.68°
UA20	NVA	1.90 cm	1.85 cm	2.58 ppsm	0.33 m	0.76°
UA21	NVA	-4.53 cm	-4.13 cm	2.69 ppsm	0.38 m	0.56°
UA23	NVA	-0.95 cm	-0.80 cm	2.51 ppsm	0.28 m	1.01°
UA24	NVA	-4.86 cm	-2.58 cm	2.55 ppsm	0.26 m	0.81°
UA25	NVA	-0.02 cm	0.55 cm	2.55 ppsm	0.33 m	1.79°
UA26	NVA	0.70 cm	0.49 cm	2.37 ppsm	0.33 m	0.83°
UA27	NVA	-3.90 cm	-2.77 cm	2.44 ppsm	0.54 m	1.56°
UA28	NVA	-1.49 cm	-1.43 cm	2.55 ppsm	0.49 m	0.67°
UA29	NVA	-4.31 cm	-4.81 cm	2.97 ppsm	0.42 m	2.34°
UA30	NVA	1.07 cm	2.43 cm	2.02 ppsm	0.48 m	2.78°
UA31	NVA	0.13 cm	0.51 cm	2.05 ppsm	0.11 m	1.54°
UA32	NVA	1.05 cm	1.43 cm	2.12 ppsm	0.27 m	1.69°
UA33	NVA	7.23 cm	7.37 cm	2.48 ppsm	0.36 m	0.39°
UA34	NVA	-2.89 cm	-3.02 cm	1.98 ppsm	0.43 m	1.22°
UA35	NVA	-2.41 cm	-3.33 cm	2.09 ppsm	0.59 m	1.07°
UA36	NVA	7.22 cm	7.02 cm	3.32 ppsm	0.28 m	3.20°
FO01	VVA	N/A	1.07 cm	2.76 ppsm	0.36 m	3.33°
FO02	VVA	N/A	23.60 cm	0.25 ppsm	0.71 m	6.14°
FO03	VVA	N/A	5.32 cm	1.49 ppsm	0.50 m	2.37°
FO04	VVA	N/A	17.17 cm	2.16 ppsm	0.25 m	3.62°
FO05	VVA	N/A	11.56 cm	2.48 ppsm	0.32 m	1.31°
FO06	VVA	N/A	8.77 cm	0.07 ppsm	1.41 m	0.84°
FO07	VVA	N/A	-11.92 cm	2.02 ppsm	0.25 m	1.88°
FO08	VVA	N/A	1.05 cm	1.70 ppsm	0.56 m	2.30°
FO09	VVA	N/A	0.81 cm	1.98 ppsm	0.14 m	1.35°

Control Point Breakdown (Continued)

Point	Type	All Points TIN Dz	DEM Dz	Ground Density	Nearest Ground	Slope
FO10	VVA	N/A	13.01 cm	1.73 ppsm	0.28 m	1.10°
FO11	VVA	N/A	-0.27 cm	2.30 ppsm	0.12 m	2.04°
FO12	VVA	N/A	1.57 cm	2.12 ppsm	0.33 m	1.28°
FO13	VVA	N/A	6.44 cm	2.55 ppsm	0.27 m	1.10°
SH01	VVA	N/A	25.15 cm	1.52 ppsm	0.49 m	10.37°
TW01	VVA	N/A	11.69 cm	2.23 ppsm	0.51 m	0.30°
TW02	VVA	N/A	6.04 cm	2.58 ppsm	0.40 m	0.44°
TW03	VVA	N/A	10.37 cm	2.41 ppsm	0.27 m	1.33°
TW04	VVA	N/A	-5.13 cm	2.55 ppsm	0.37 m	0.94°
TW05	VVA	N/A	8.20 cm	2.58 ppsm	0.18 m	0.98°
TW06	VVA	N/A	5.35 cm	2.76 ppsm	0.51 m	2.35°
TW07	VVA	N/A	25.78 cm	3.08 ppsm	0.46 m	2.97°
TW08	VVA	N/A	6.46 cm	2.41 ppsm	0.22 m	0.54°
TW09	VVA	N/A	3.08 cm	2.55 ppsm	0.09 m	1.85°
TW10	VVA	N/A	9.92 cm	2.58 ppsm	0.20 m	1.05°
TW11	VVA	N/A	6.45 cm	2.62 ppsm	0.22 m	1.63°
TW12	VVA	N/A	14.02 cm	2.76 ppsm	0.43 m	0.09°
TW13	VVA	N/A	-0.53 cm	2.55 ppsm	0.13 m	1.38°
TW14	VVA	N/A	11.85 cm	2.44 ppsm	0.26 m	0.54°
TW15	VVA	N/A	6.56 cm	2.86 ppsm	0.40 m	0.56°
TW16	VVA	N/A	-1.66 cm	2.37 ppsm	0.31 m	2.10°
TW17	VVA	N/A	7.02 cm	2.48 ppsm	0.28 m	2.59°
TW18	VVA	N/A	6.35 cm	2.55 ppsm	0.44 m	1.07°
TW19	VVA	N/A	5.12 cm	2.16 ppsm	0.28 m	0.59°
TW20	VVA	N/A	5.85 cm	2.51 ppsm	0.12 m	1.30°
TW21	VVA	N/A	-0.72 cm	2.79 ppsm	0.11 m	0.91°

Control Point Breakdown (Continued)

Point	Type	All Points TIN Dz	DEM Dz	Ground Density	Nearest Ground	Slope
TW22	VVA	N/A	0.37 cm	2.33 ppsm	0.30 m	0.92°
TW23	VVA	N/A	6.48 cm	2.48 ppsm	0.17 m	0.28°
TW24	VVA	N/A	14.82 cm	2.79 ppsm	0.45 m	1.96°
TW25	VVA	N/A	-3.34 cm	2.48 ppsm	0.18 m	1.44°
TW26	VVA	N/A	4.84 cm	2.65 ppsm	0.26 m	3.25°
TW27	VVA	N/A	7.05 cm	2.55 ppsm	0.31 m	1.70°
TW28	VVA	N/A	11.75 cm	2.51 ppsm	0.34 m	1.97°
TW29	VVA	N/A	4.82 cm	2.51 ppsm	0.13 m	0.59°
TW30	VVA	N/A	-1.29 cm	2.30 ppsm	0.59 m	2.11°
TW31	VVA	N/A	-4.36 cm	2.26 ppsm	0.17 m	2.61°
TW32	VVA	N/A	-7.08 cm	2.37 ppsm	0.44 m	2.53°
TW33	VVA	N/A	3.99 cm	2.33 ppsm	0.13 m	1.71°
TW34	VVA	N/A	2.61 cm	2.55 ppsm	0.41 m	3.91°
TW35	VVA	N/A	-0.17 cm	2.41 ppsm	0.16 m	2.15°
TW36	VVA	N/A	-1.58 cm	2.94 ppsm	0.42 m	4.76°
TW37	VVA	N/A	9.31 cm	2.65 ppsm	0.08 m	1.19°
TW38	VVA	N/A	5.66 cm	2.83 ppsm	0.20 m	0.52°
TW39	VVA	N/A	5.94 cm	2.44 ppsm	0.28 m	0.32°
TW40	VVA	N/A	-0.22 cm	2.33 ppsm	0.19 m	2.27°
TW41	VVA	N/A	-1.28 cm	2.30 ppsm	0.50 m	2.47°
TW42	VVA	N/A	3.23 cm	3.01 ppsm	0.27 m	2.08°
CA_27	CAL	-7.49 cm	-7.46 cm	2.23 ppsm	0.33 m	1.96°
CA_28	CAL	-4.96 cm	-4.22 cm	2.02 ppsm	0.12 m	3.82°
CA_29	CAL	0.02 cm	0.36 cm	2.65 ppsm	0.42 m	1.13°
CA_30	CAL	7.12 cm	7.08 cm	2.41 ppsm	0.38 m	4.07°
CA_31	CAL	1.10 cm	1.12 cm	2.12 ppsm	0.12 m	0.84°

Control Point Breakdown (Continued)

Point	Type	All Points TIN Dz	DEM Dz	Ground Density	Nearest Ground	Slope
CA_32	CAL	-2.16 cm	-2.48 cm	3.08 ppsm	0.36 m	2.36°
CA_33	CAL	3.56 cm	4.02 cm	1.73 ppsm	0.34 m	2.42°
CA_34	CAL	-0.15 cm	-0.40 cm	2.30 ppsm	0.36 m	1.27°
CA_35	CAL	8.72 cm	8.33 cm	2.26 ppsm	0.27 m	2.14°
CA_36	CAL	-4.02 cm	-3.59 cm	2.23 ppsm	0.26 m	4.52°
CA_37	CAL	3.77 cm	3.21 cm	3.15 ppsm	0.38 m	3.05°
CA01	CAL	0.54 cm	0.48 cm	2.48 ppsm	0.35 m	2.22°
CA02	CAL	7.03 cm	7.17 cm	2.58 ppsm	0.26 m	0.87°
CA03	CAL	-1.31 cm	-1.26 cm	2.58 ppsm	0.22 m	2.75°
CA04	CAL	-0.53 cm	-0.77 cm	2.41 ppsm	0.27 m	1.18°
CA05	CAL	-3.62 cm	-3.65 cm	2.62 ppsm	0.39 m	0.85°
CA06	CAL	2.21 cm	2.28 cm	2.51 ppsm	0.06 m	0.59°
CA07	CAL	0.91 cm	0.83 cm	2.58 ppsm	0.34 m	1.76°
CA08	CAL	-1.22 cm	-0.46 cm	2.65 ppsm	0.27 m	0.69°
CA09	CAL	2.60 cm	2.68 cm	2.86 ppsm	0.08 m	0.96°
CA10	CAL	-7.53 cm	-7.86 cm	2.58 ppsm	0.19 m	0.82°
CA11	CAL	3.25 cm	3.20 cm	2.90 ppsm	0.26 m	0.48°
CA12	CAL	-3.77 cm	-3.61 cm	2.23 ppsm	0.24 m	1.64°
CA13	CAL	-5.74 cm	-4.67 cm	2.41 ppsm	0.16 m	0.96°
CA14	CAL	2.97 cm	2.83 cm	2.58 ppsm	0.29 m	1.44°
CA15	CAL	4.12 cm	3.35 cm	2.19 ppsm	0.29 m	0.70°
CA16	CAL	-1.43 cm	-1.38 cm	2.65 ppsm	0.49 m	1.13°
CA17	CAL	-0.41 cm	0.56 cm	2.44 ppsm	0.47 m	0.34°
CA18	CAL	-0.49 cm	-1.20 cm	2.09 ppsm	0.14 m	1.19°
CA19	CAL	-6.75 cm	-6.50 cm	2.72 ppsm	0.04 m	0.64°
CA20	CAL	0.66 cm	0.77 cm	2.37 ppsm	0.36 m	1.48°


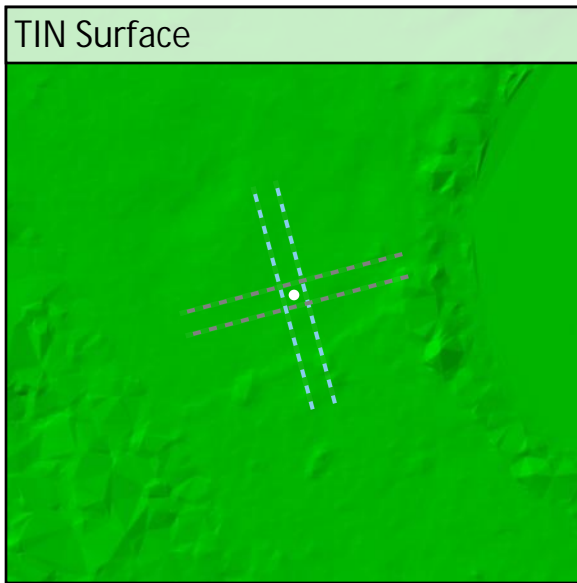
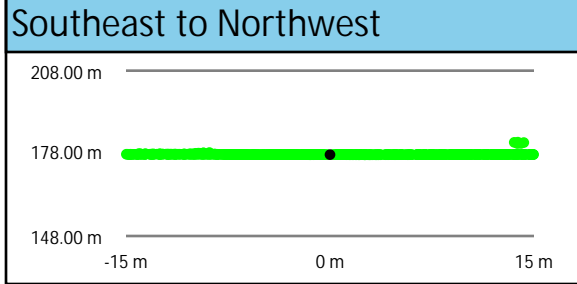

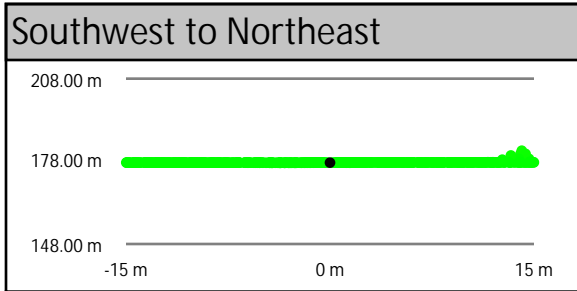
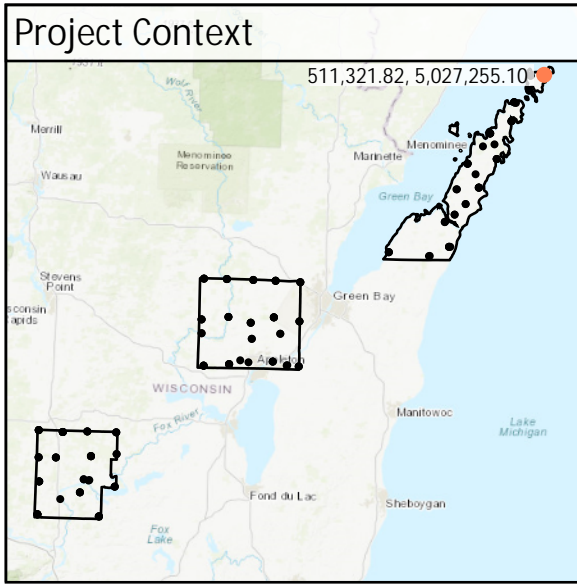
Control Point Breakdown (Continued)

Point	Type	All Points TIN Dz	DEM Dz	Ground Density	Nearest Ground	Slope
CA21	CAL	-0.16 cm	-0.36 cm	2.33 ppsm	0.23 m	1.07°
CA22	CAL	6.28 cm	6.43 cm	2.41 ppsm	0.36 m	1.55°
CA23	CAL	3.34 cm	3.33 cm	2.51 ppsm	0.38 m	2.57°
CA24	CAL	1.96 cm	1.92 cm	1.80 ppsm	0.33 m	1.58°
CA25	CAL	-2.10 cm	-1.75 cm	2.48 ppsm	0.13 m	0.19°
CA26	CAL	-0.93 cm	-1.14 cm	2.37 ppsm	0.40 m	0.38°

Anomaly Breakdown

Point	Type	All Points TIN Dz	DEM Dz	Ground Density	Nearest Ground	Slope
UA22	NVA	104.41 cm	3.16 cm	1.56 ppsm	0.95 m	0.66°
Comment: Car obstructing point. Ground surface not impacted						

BE01	Known Z	177.52 m	Point Density	5.38 ppsm
	DEM Dz	0.01 m	Ground Density	2.44 ppsm
	All Points TIN Dz	0.01 m	Slope	1.17 °

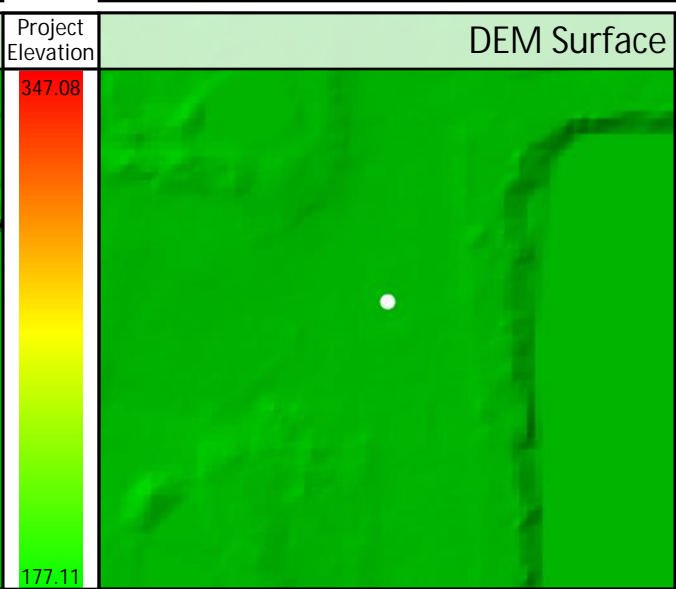
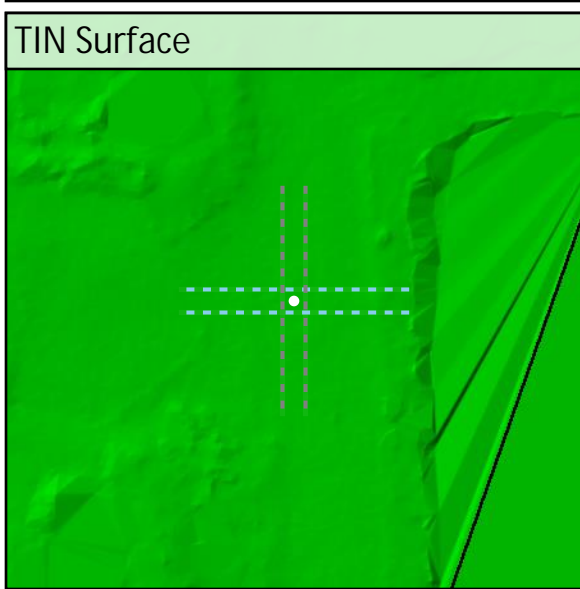
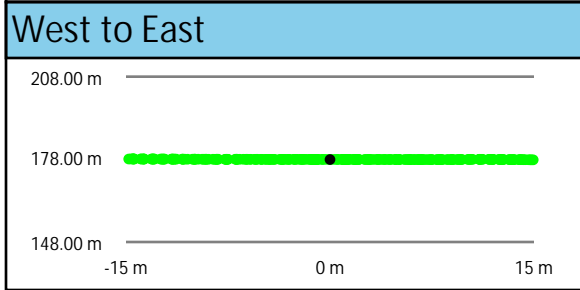

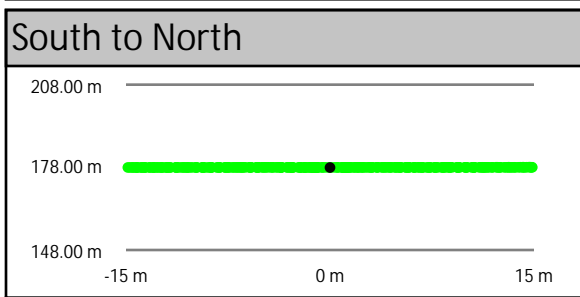

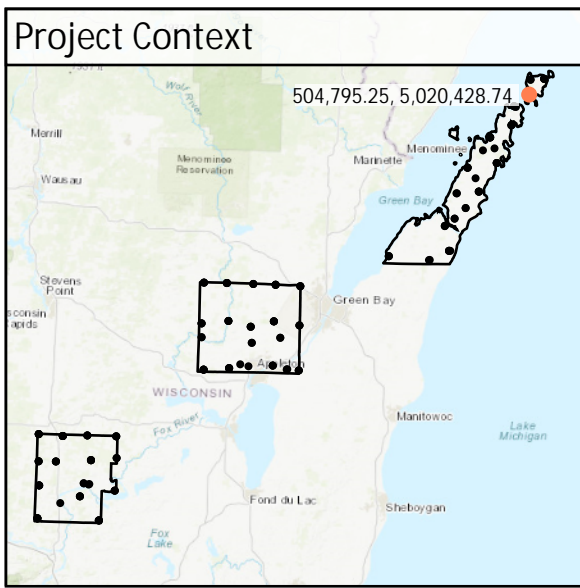


DEM Dz +0.01 m

NVA - BE01

All Points TIN Dz +0.01 m

BE02	Known Z	177.93 m	Point Density	2.69 ppsm
	DEM Dz	0.05 m	Ground Density	2.69 ppsm
	All Points TIN Dz	0.04 m	Slope	0.83 °


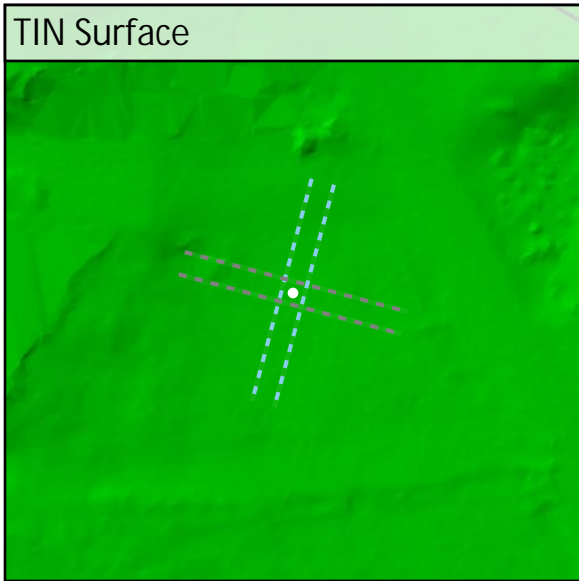
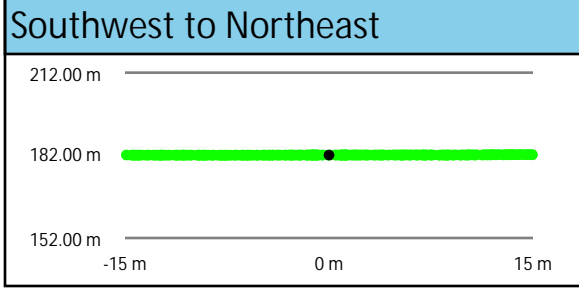
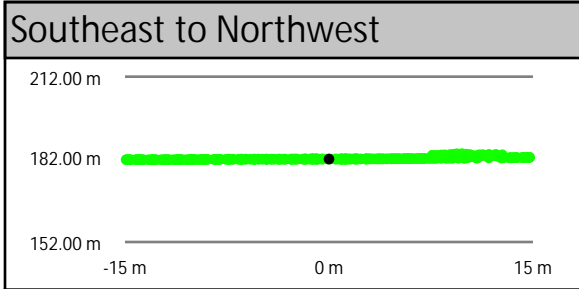

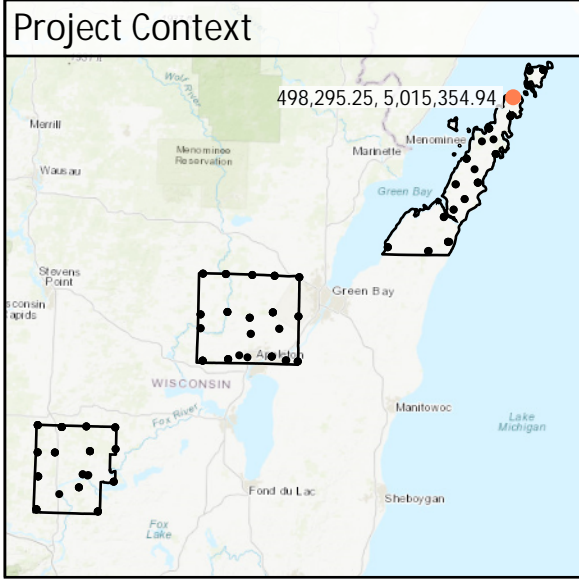


DEM Dz +0.05 m

NVA - BE02

All Points TIN Dz +0.04 m

BE03	Known Z	182.10 m	Point Density	2.72 ppsm
	DEM Dz	0.00 m	Ground Density	2.72 ppsm
	All Points TIN Dz	0.00 m	Slope	0.96 °



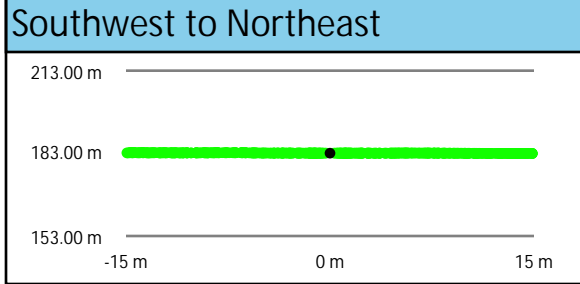
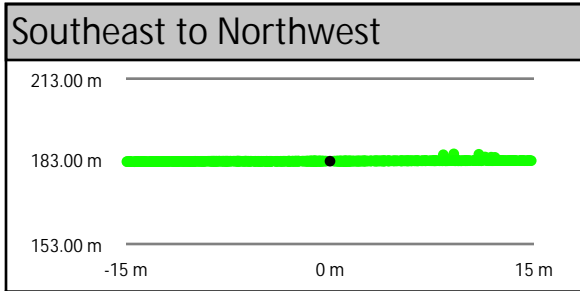
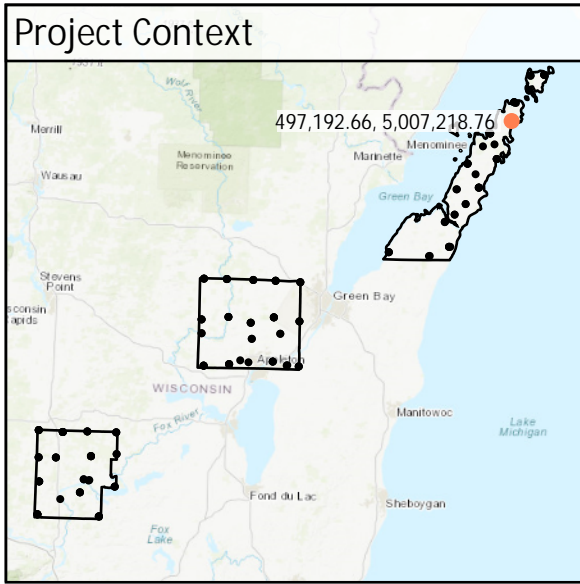


DEM Dz +0.00 m

NVA - BE03

All Points TIN Dz +0.00 m

BE04	Known Z	183.05 m	Point Density	5.16 ppsm
	DEM Dz	0.01 m	Ground Density	2.48 ppsm
	All Points TIN Dz	0.02 m	Slope	0.51 °

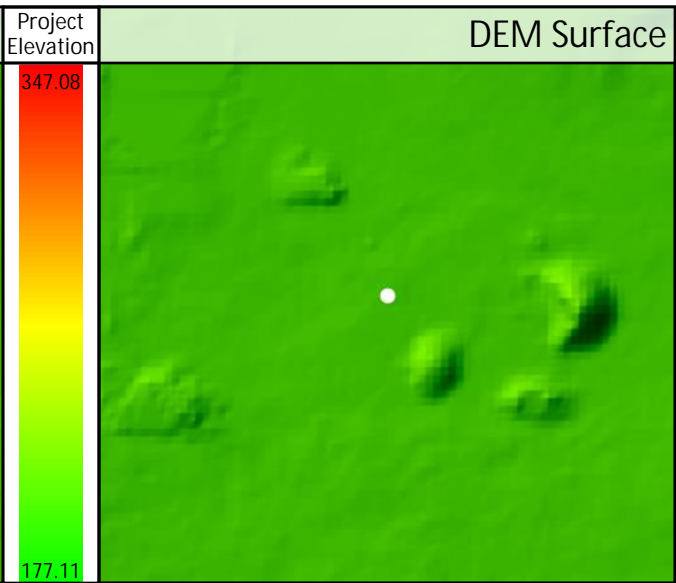

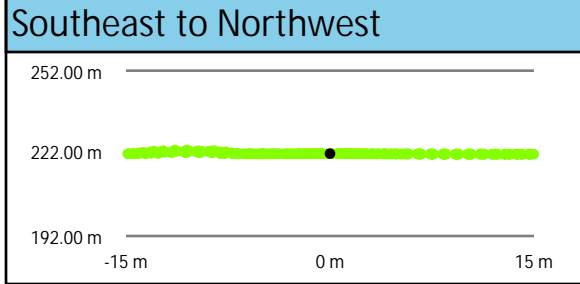
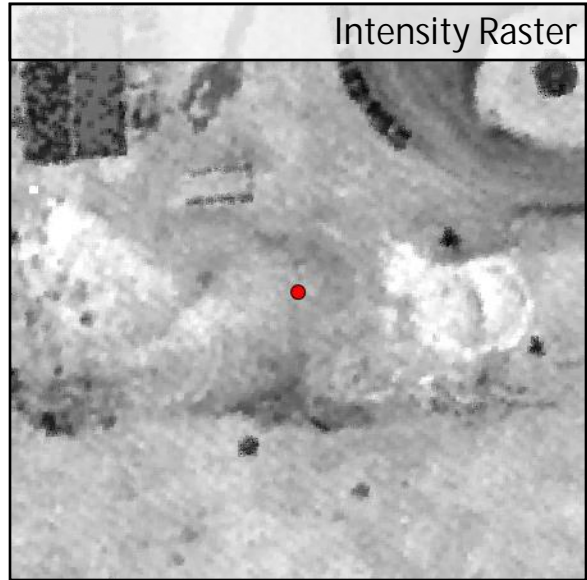
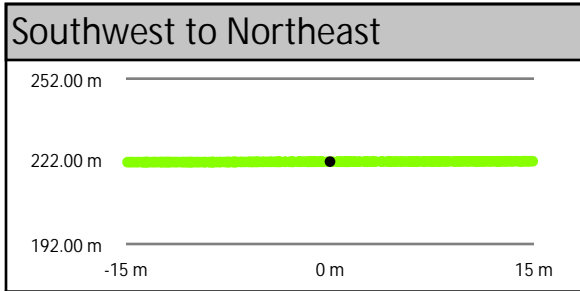
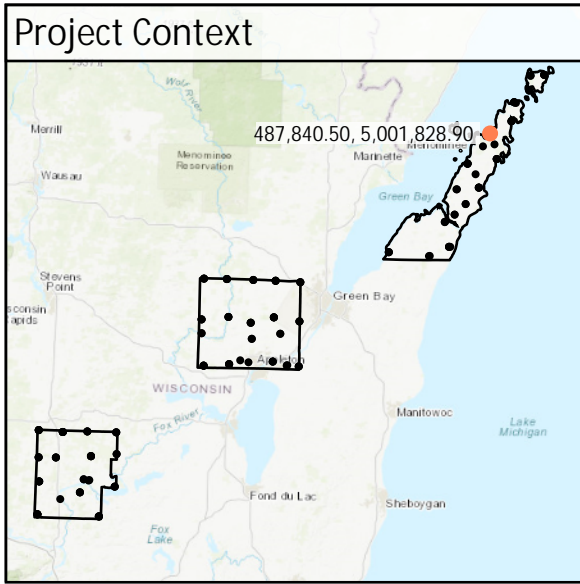


DEM Dz +0.01 m

NVA - BE04

All Points TIN Dz +0.02 m

BE05	Known Z	221.90 m	Point Density	2.62 ppsm
	DEM Dz	-0.03 m	Ground Density	2.62 ppsm
	All Points TIN Dz	-0.03 m	Slope	0.63 °


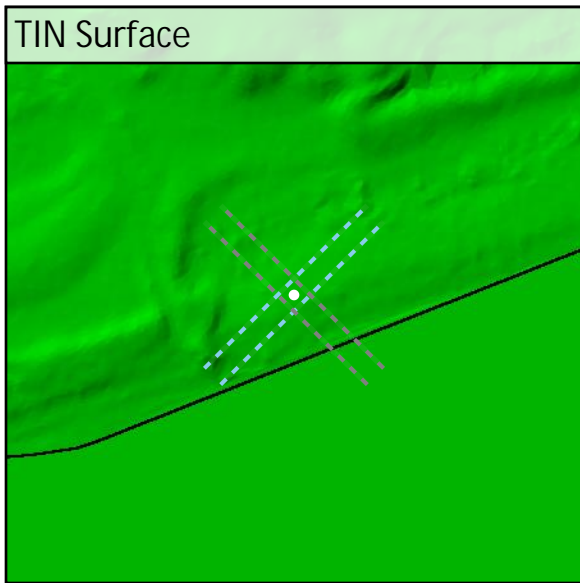
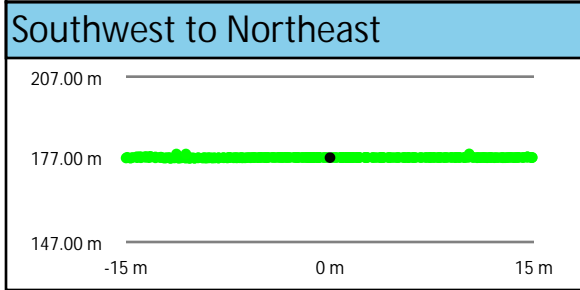

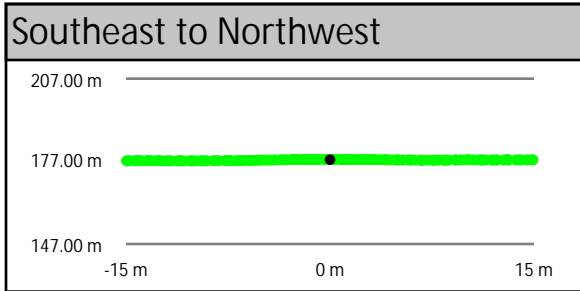
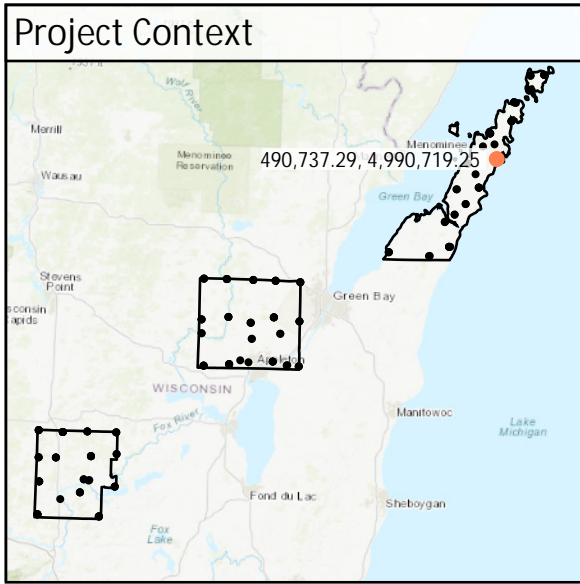


DEM Dz -0.03 m

NVA - BE05

All Points TIN Dz -0.03 m

BE06	Known Z	177.61 m	Point Density	2.51 ppsm
	DEM Dz	0.06 m	Ground Density	2.48 ppsm
	All Points TIN Dz	0.06 m	Slope	0.82 °


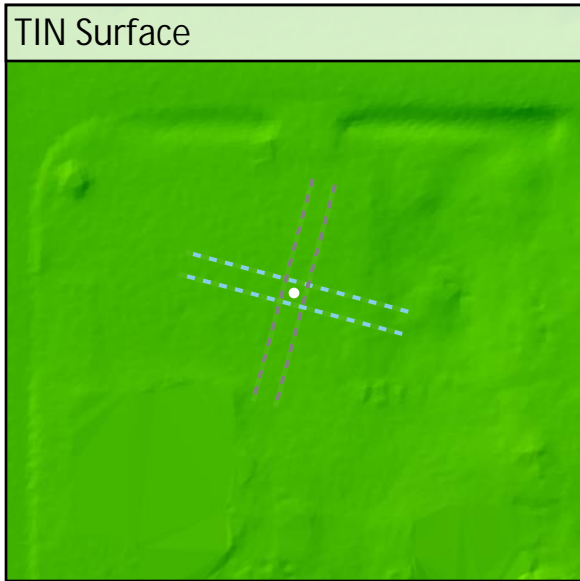
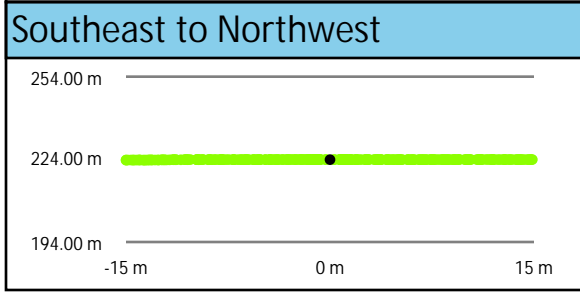

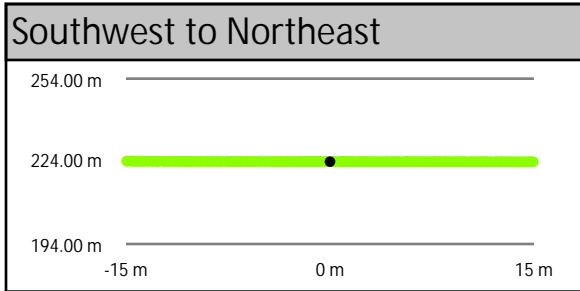
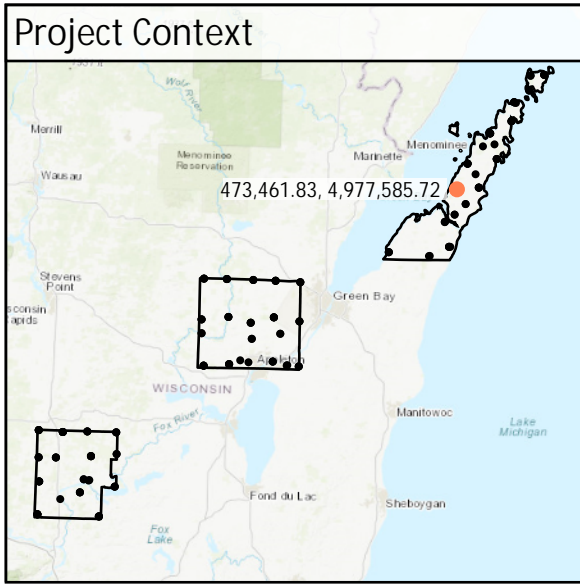


DEM Dz +0.06 m

NVA - BE06

All Points TIN Dz +0.06 m

BE07	Known Z	223.89 m	Point Density	2.69 ppsm
	DEM Dz	0.04 m	Ground Density	2.69 ppsm
	All Points TIN Dz	0.03 m	Slope	0.54 °



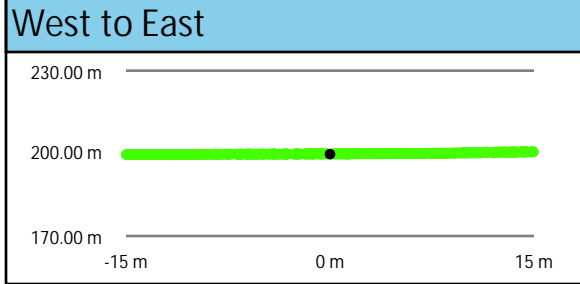

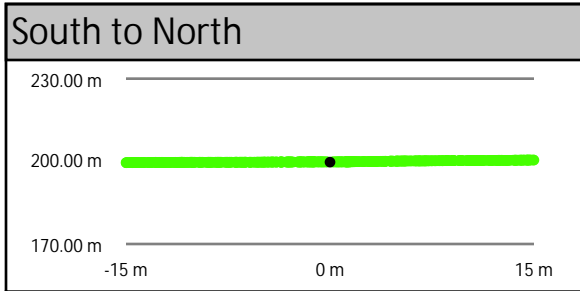
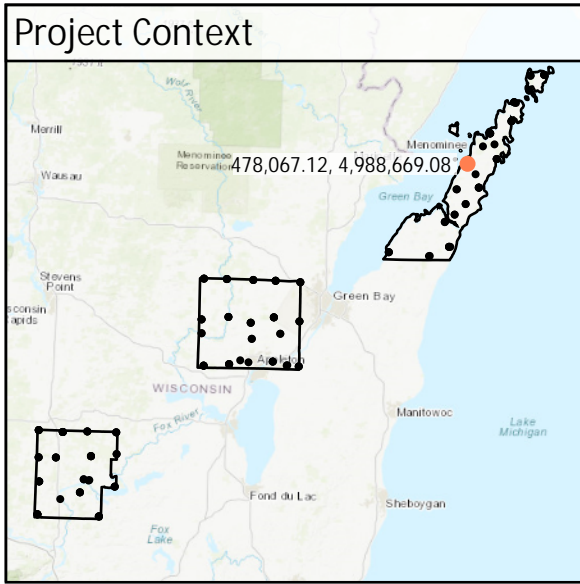


DEM Dz +0.04 m

NVA - BE07

All Points TIN Dz +0.03 m

BE08	Known Z	199.70 m	Point Density	5.09 ppsm
	DEM Dz	0.09 m	Ground Density	2.51 ppsm
	All Points TIN Dz	0.08 m	Slope	1.98 °



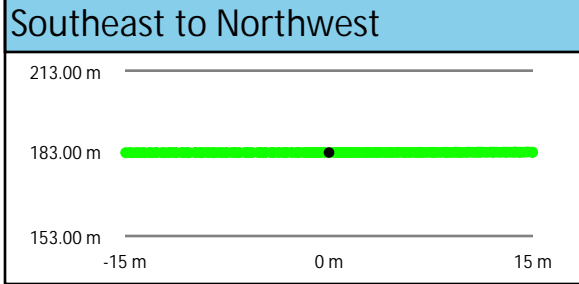

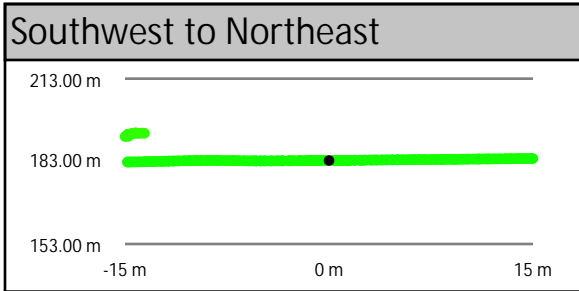
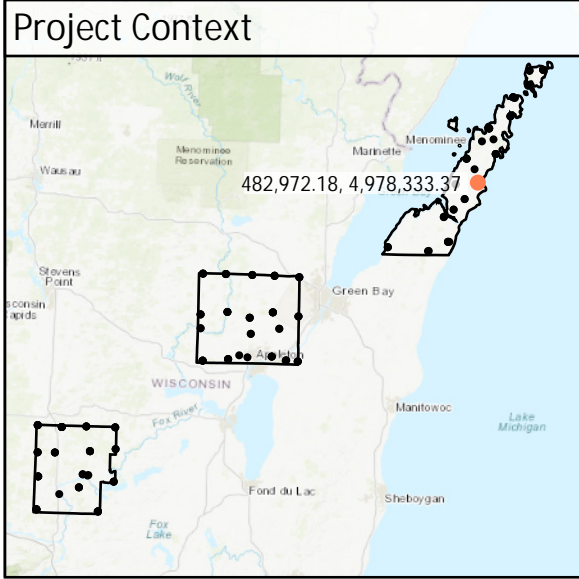


DEM Dz +0.09 m

NVA - BE08

All Points TIN Dz +0.08 m

BE09	Known Z	183.29 m	Point Density	2.58 ppsm
	DEM Dz	0.01 m	Ground Density	2.58 ppsm
	All Points TIN Dz	0.01 m	Slope	2.44 °



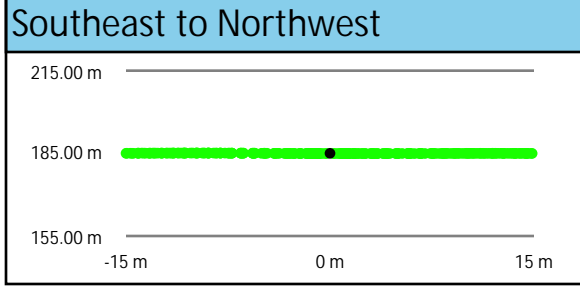
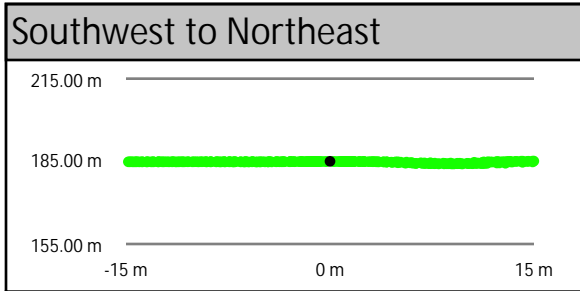
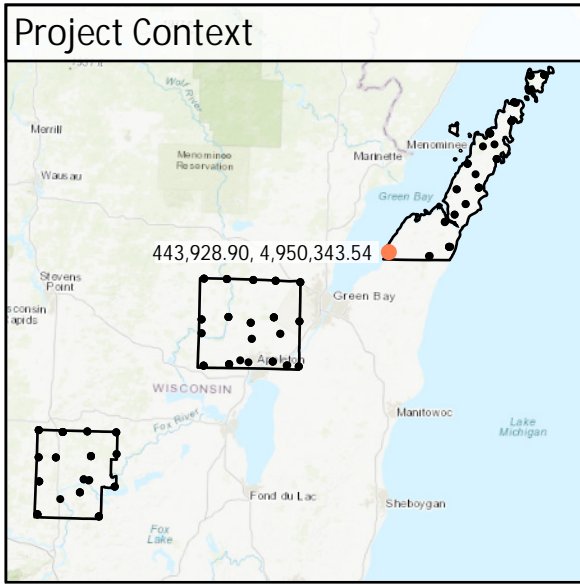


DEM Dz +0.01 m

NVA - BE09

All Points TIN Dz +0.01 m

BE10	Known Z	185.01 m	Point Density	2.58 ppsm
	DEM Dz	-0.08 m	Ground Density	2.58 ppsm
	All Points TIN Dz	-0.08 m	Slope	0.35 °

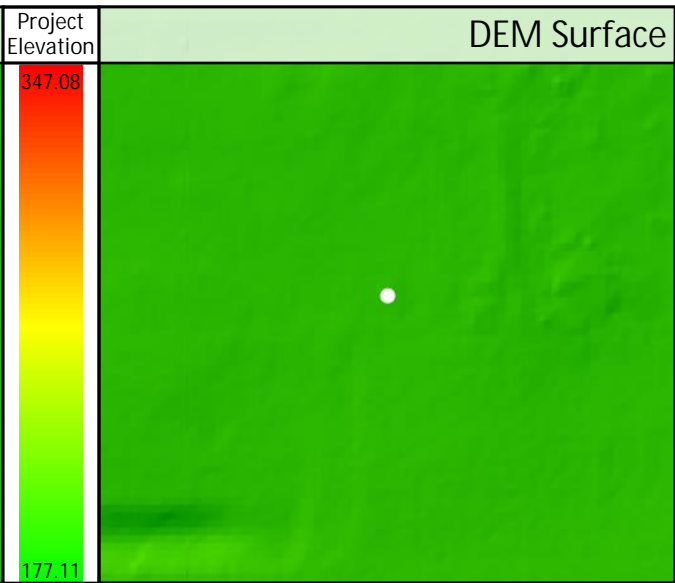
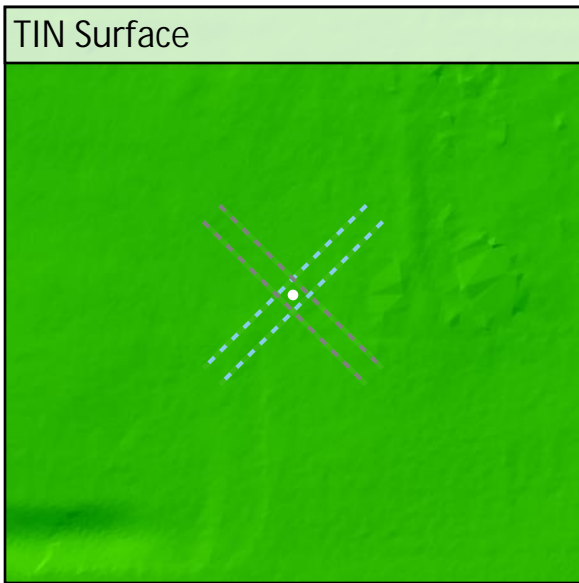
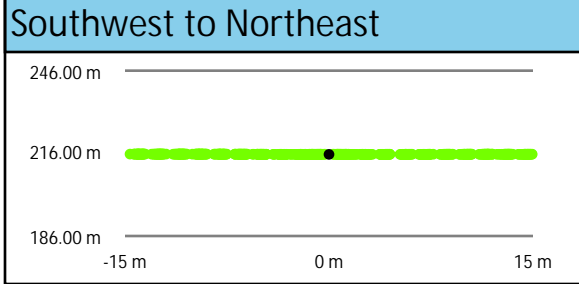

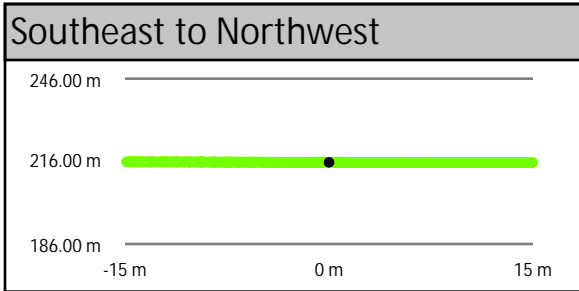
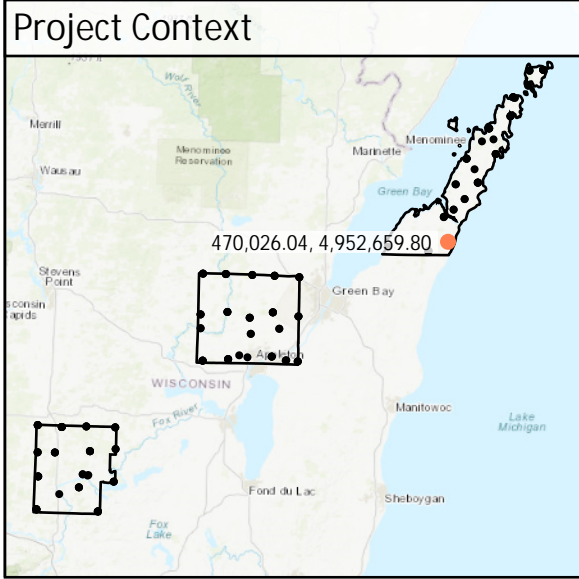


DEM Dz -0.08 m

NVA - BE10

All Points TIN Dz -0.08 m

BE11	Known Z	215.62 m	Point Density	5.73 ppsm
	DEM Dz	0.04 m	Ground Density	2.86 ppsm
	All Points TIN Dz	0.05 m	Slope	0.29°



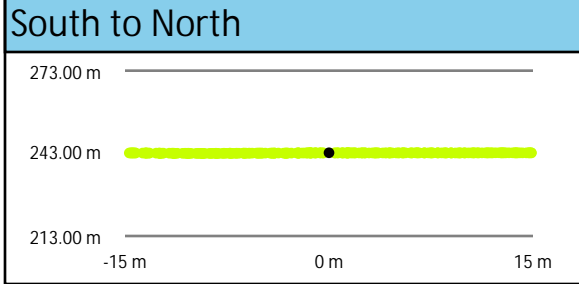
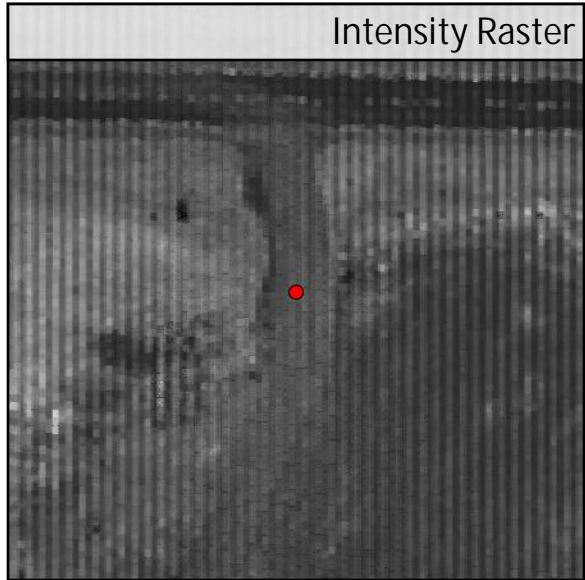
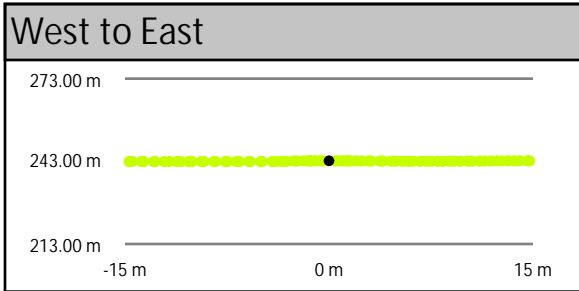
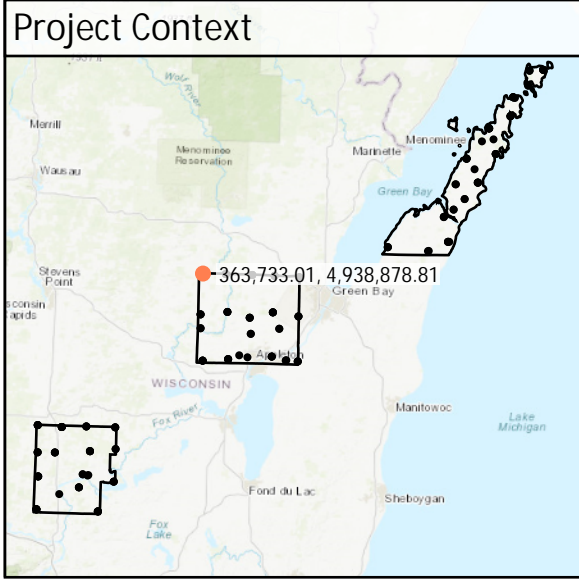


DEM Dz +0.04 m

NVA - BE11

All Points TIN Dz +0.05 m

BE12	Known Z	243.20 m	Point Density	2.19 ppsm
	DEM Dz	-0.05 m	Ground Density	2.16 ppsm
	All Points TIN Dz	-0.05 m	Slope	0.92 °


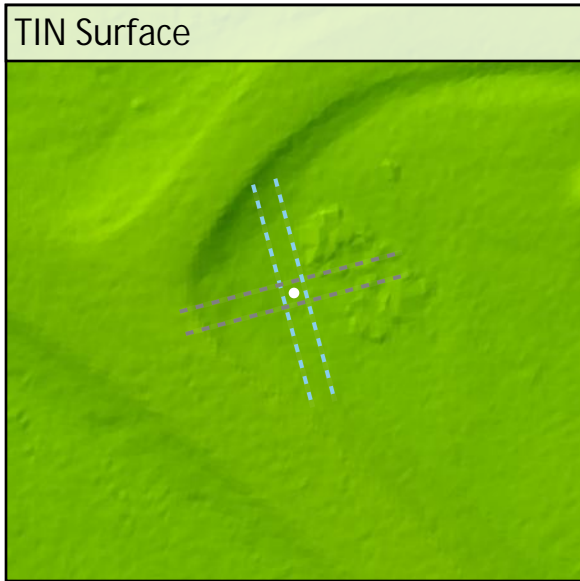
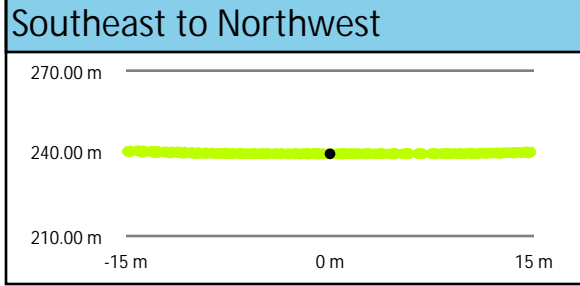
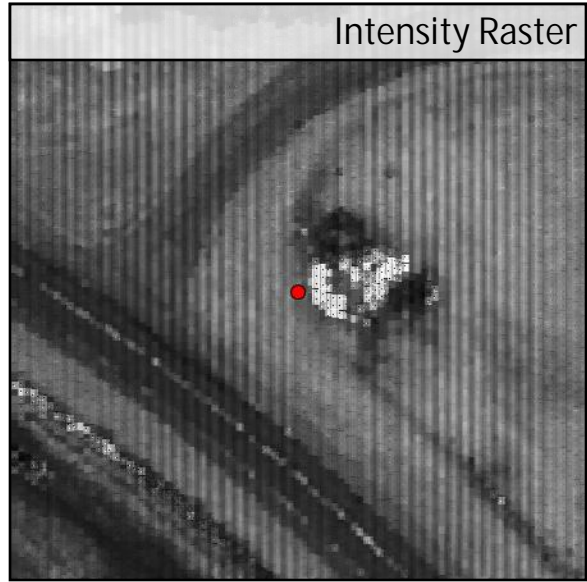
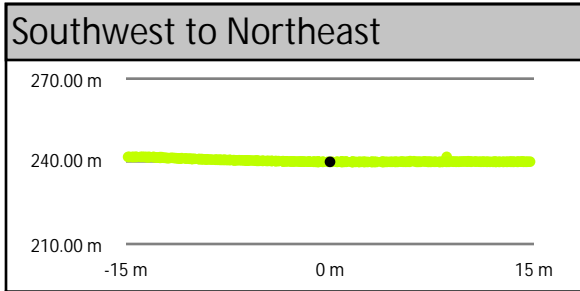
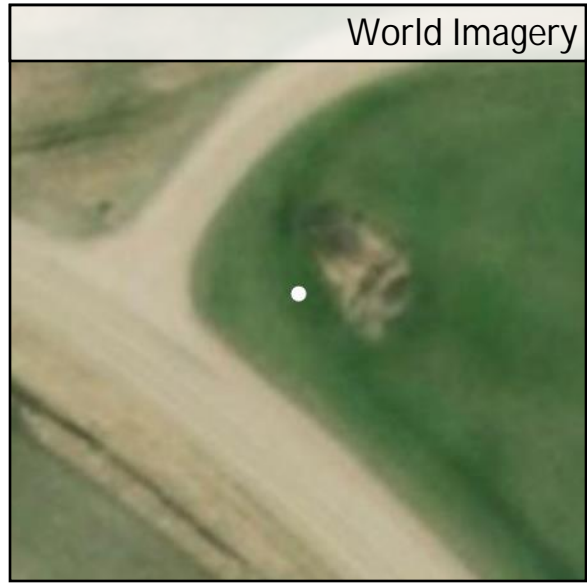
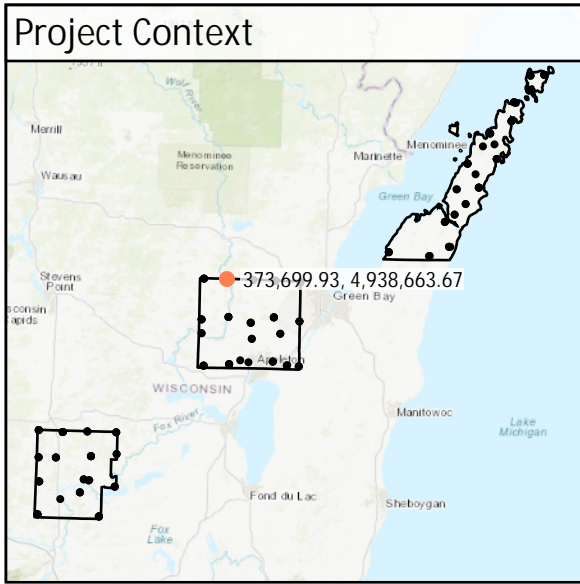


DEM Dz -0.05 m

NVA - BE12

All Points TIN Dz -0.05 m

BE13	Known Z	239.81 m	Point Density	2.48 ppsm
	DEM Dz	0.03 m	Ground Density	2.44 ppsm
	All Points TIN Dz	0.02 m	Slope	1.83 °



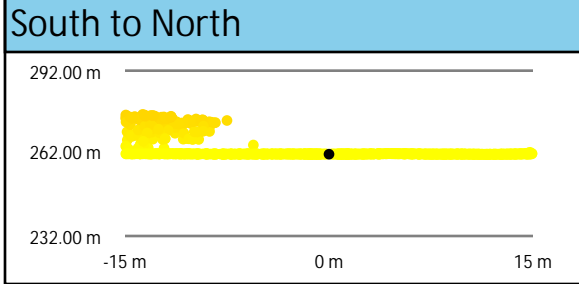
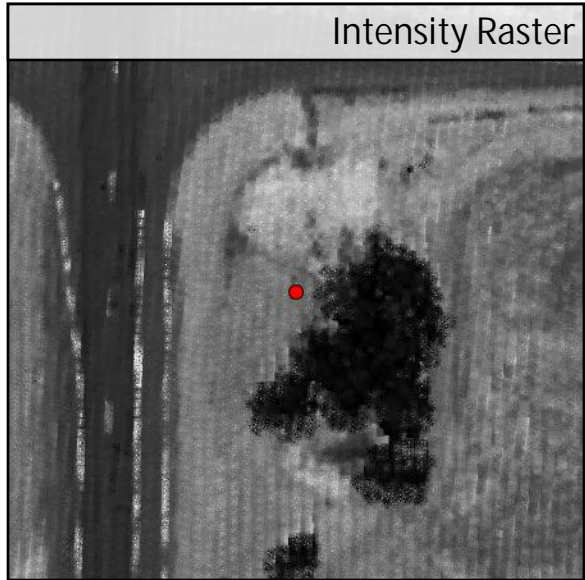
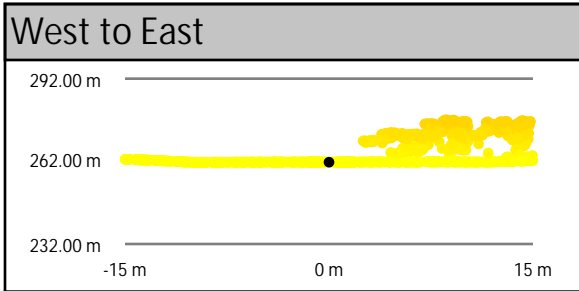
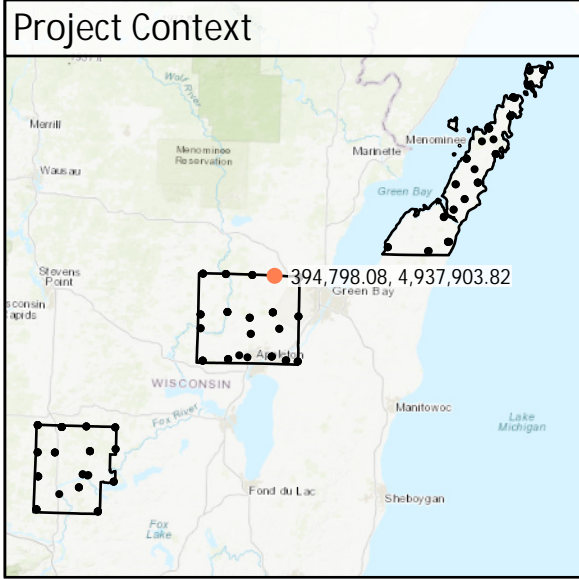


DEM Dz +0.03 m

NVA - BE13

All Points TIN Dz +0.02 m

BE14	Known Z	261.69 m	Point Density	7.25 ppsm
	DEM Dz	0.05 m	Ground Density	2.12 ppsm
	All Points TIN Dz	0.05 m	Slope	0.51 °


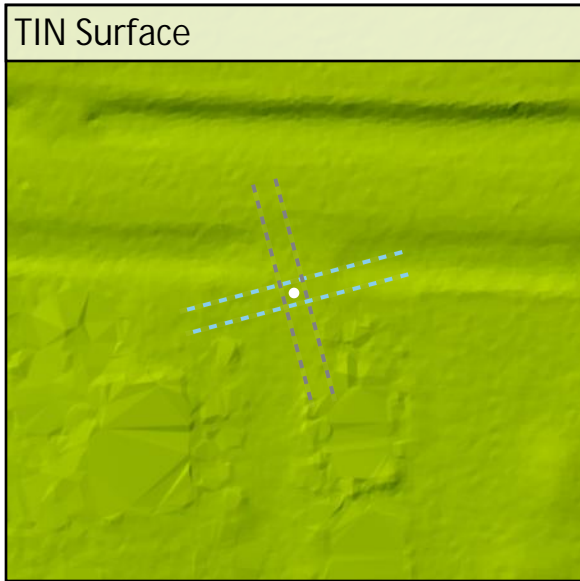
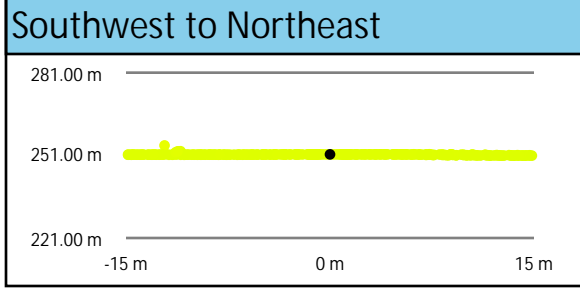

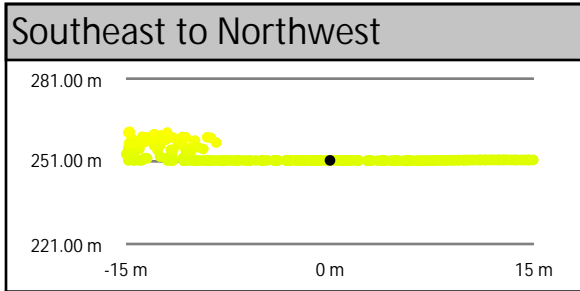
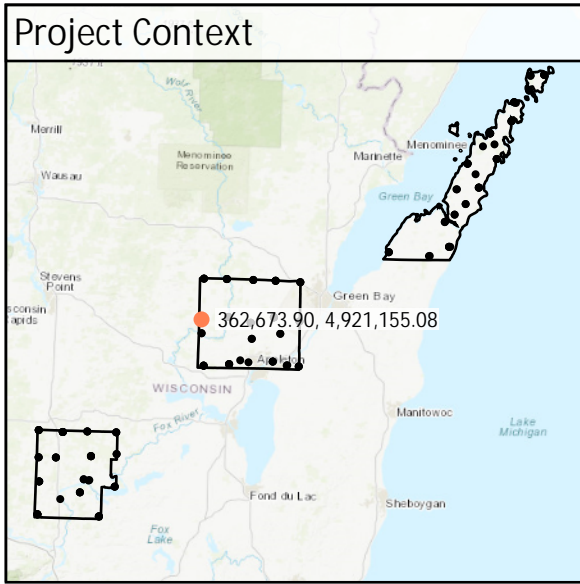


DEM Dz +0.05 m

NVA - BE14

All Points TIN Dz +0.05 m

BE15	Known Z	251.35 m	Point Density	2.48 ppsm
	DEM Dz	-0.03 m	Ground Density	2.44 ppsm
	All Points TIN Dz	-0.02 m	Slope	0.09 °

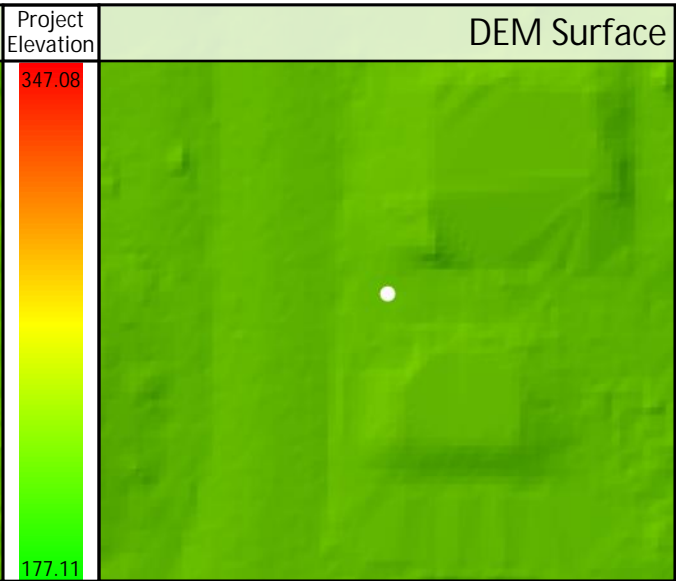
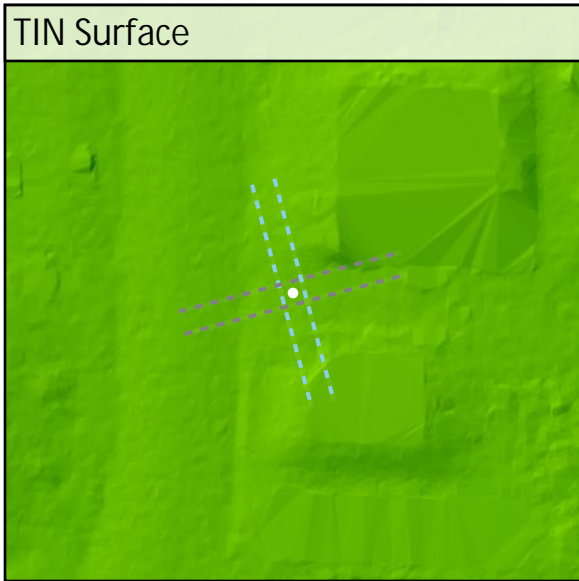
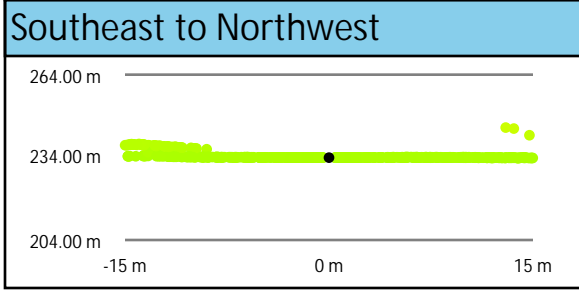
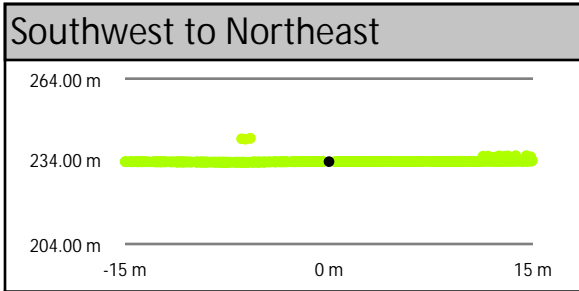
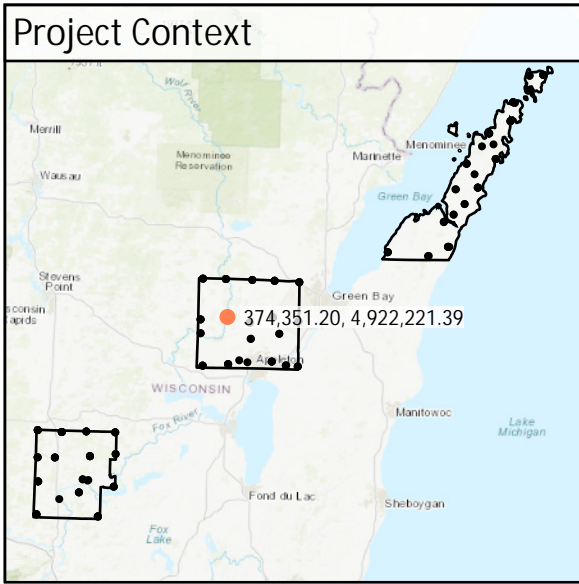


DEM Dz -0.03 m

NVA - BE15

All Points TIN Dz -0.02 m

BE16	Known Z	233.89 m	Point Density	5.16 ppsm
	DEM Dz	0.04 m	Ground Density	2.37 ppsm
	All Points TIN Dz	0.03 m	Slope	1.48 °



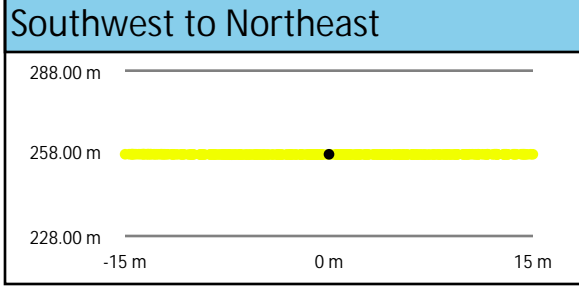
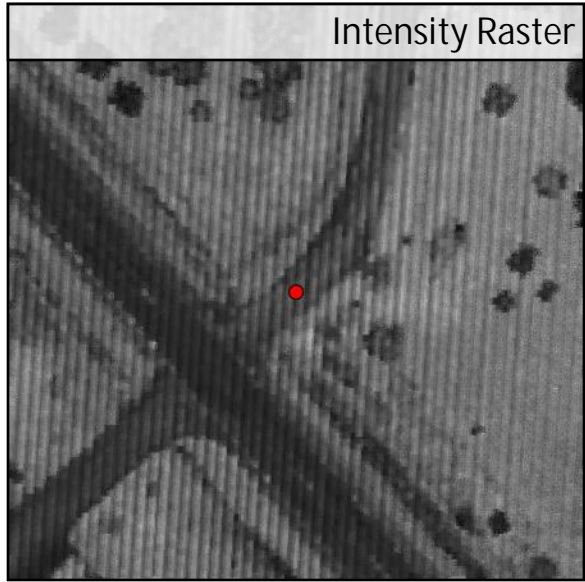
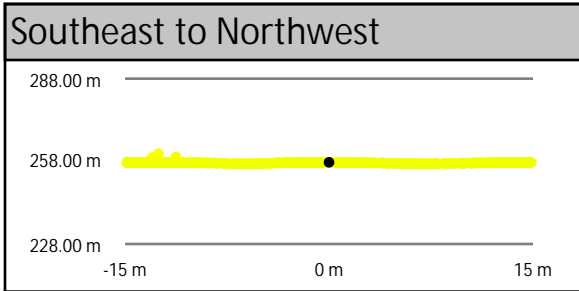
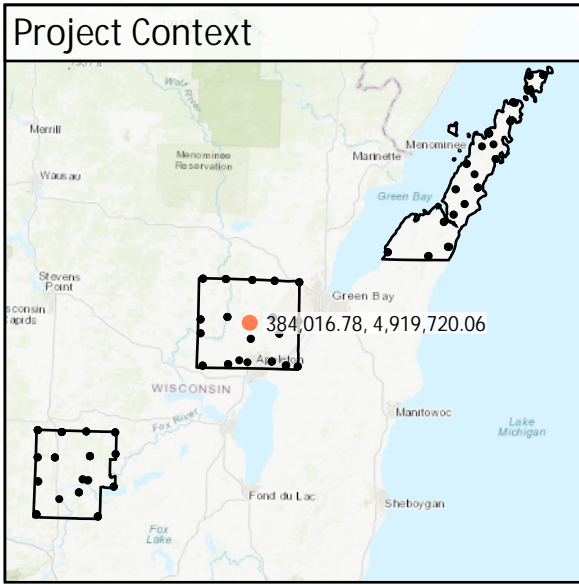


DEM Dz +0.04 m

NVA - BE16

All Points TIN Dz +0.03 m

BE17	Known Z	257.65 m	Point Density	2.86 ppsm
	DEM Dz	-0.08 m	Ground Density	2.83 ppsm
	All Points TIN Dz	-0.08 m	Slope	1.16 °

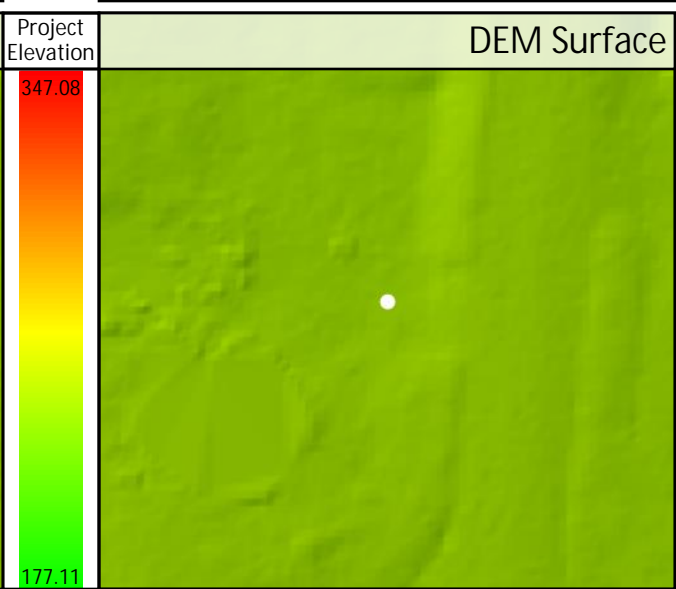
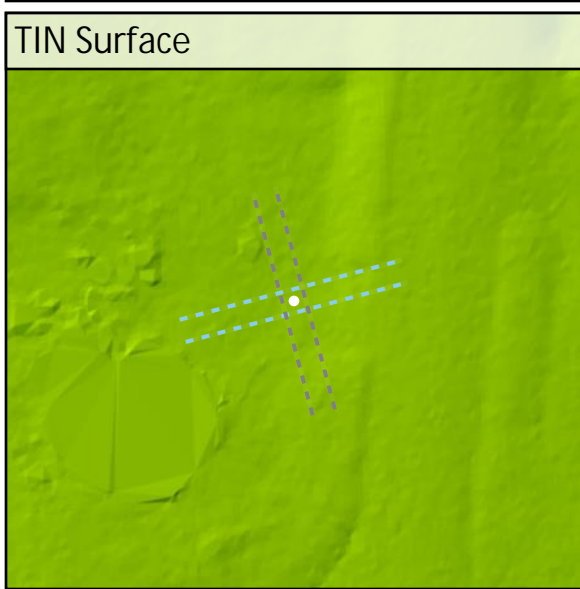
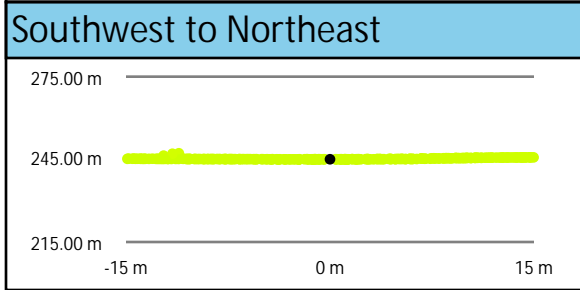

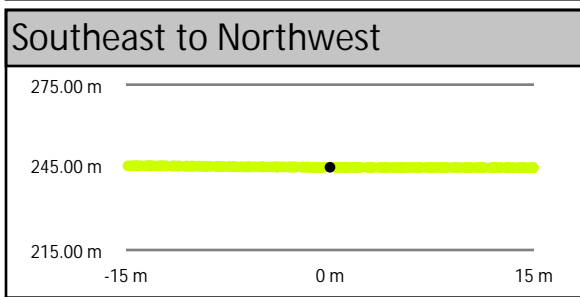

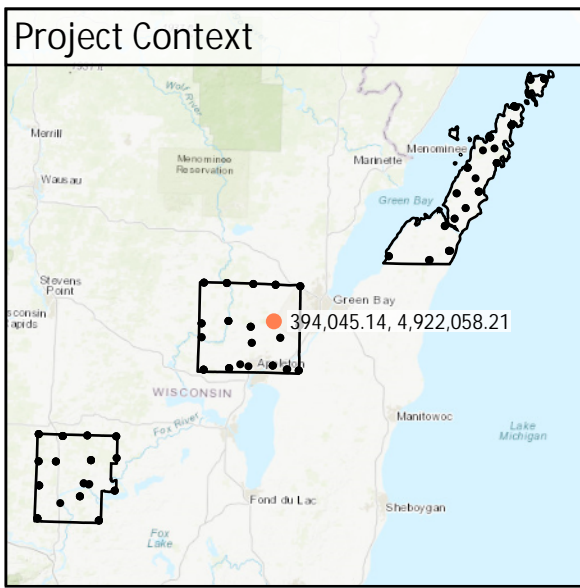


DEM Dz -0.08 m

NVA - BE17

All Points TIN Dz -0.08 m

BE18	Known Z	245.03 m	Point Density	2.48 ppsm
	DEM Dz	-0.01 m	Ground Density	2.48 ppsm
	All Points TIN Dz	-0.01 m	Slope	1.84 °



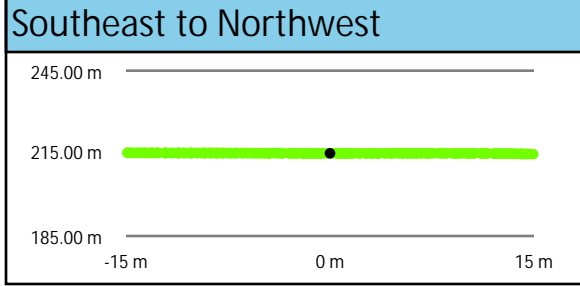

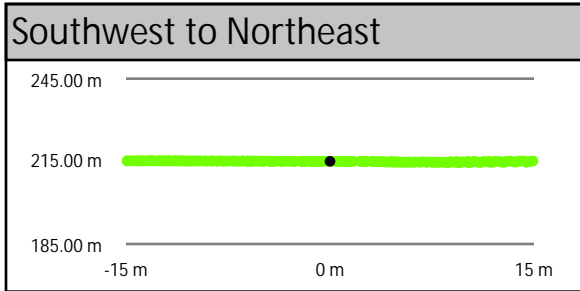
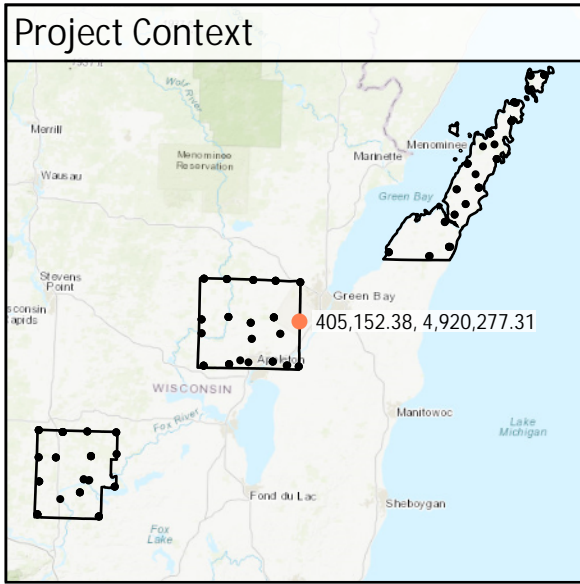


DEM Dz -0.01 m

NVA - BE18

All Points TIN Dz -0.01 m

BE19	Known Z	215.01 m	Point Density	2.37 ppsm
	DEM Dz	-0.01 m	Ground Density	2.33 ppsm
	All Points TIN Dz	-0.01 m	Slope	0.27 °


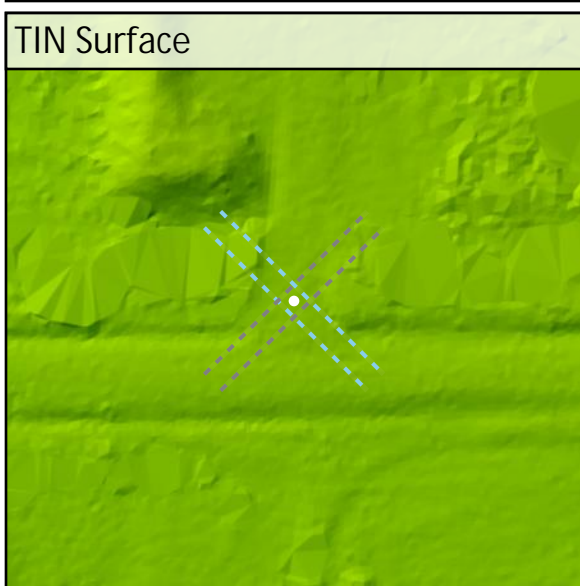
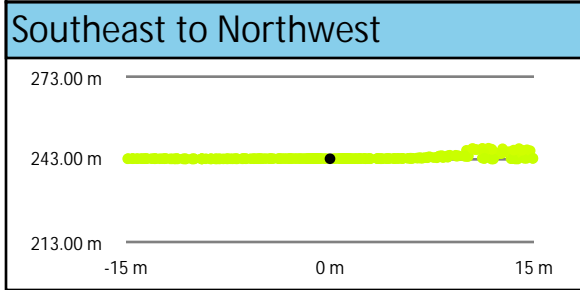

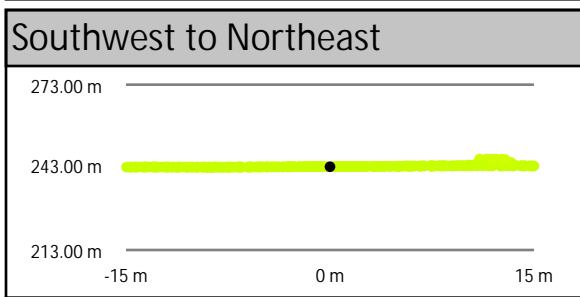
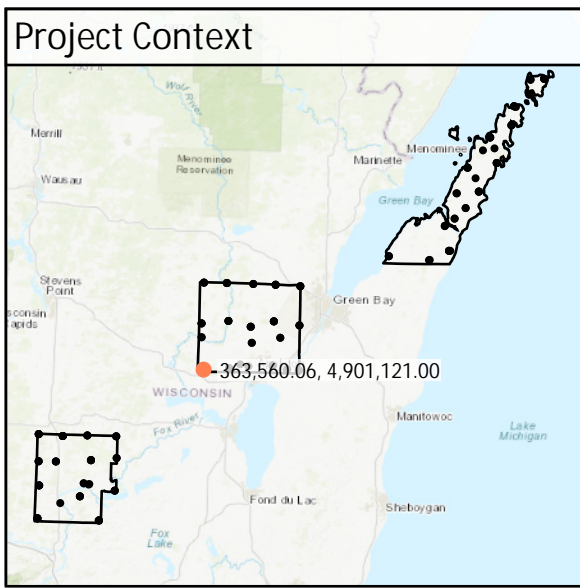


DEM Dz -0.01 m

NVA - BE19

All Points TIN Dz -0.01 m

BE20	Known Z	243.22 m	Point Density	2.62 ppsm
	DEM Dz	0.07 m	Ground Density	2.62 ppsm
	All Points TIN Dz	0.06 m	Slope	1.52 °


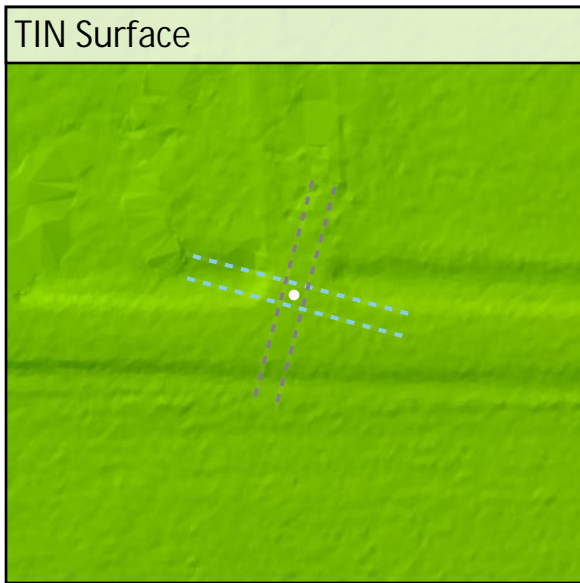
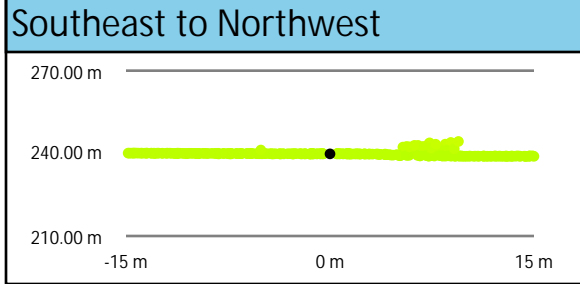
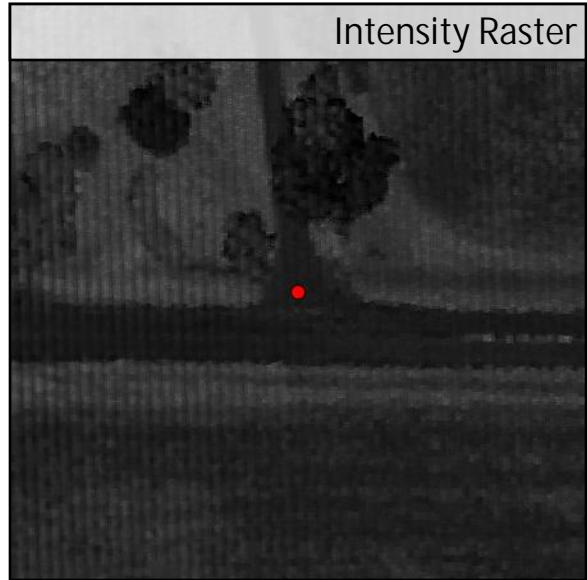
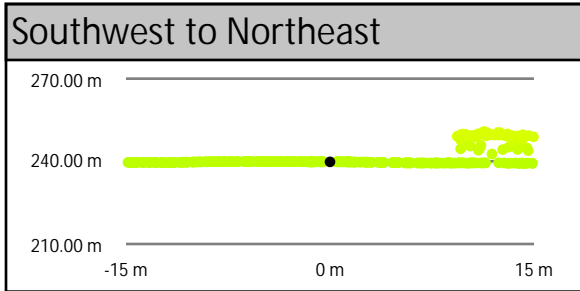
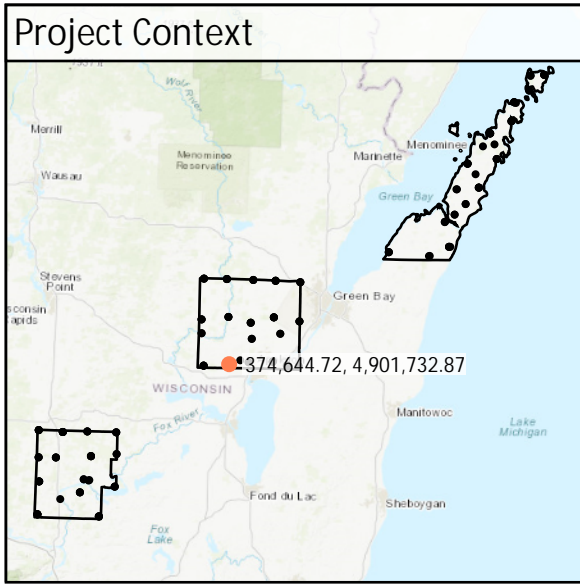


DEM Dz +0.07 m

NVA - BE20

All Points TIN Dz +0.06 m

BE21	Known Z	239.80 m	Point Density	2.58 ppsm
	DEM Dz	0.03 m	Ground Density	2.58 ppsm
	All Points TIN Dz	0.03 m	Slope	2.48 °

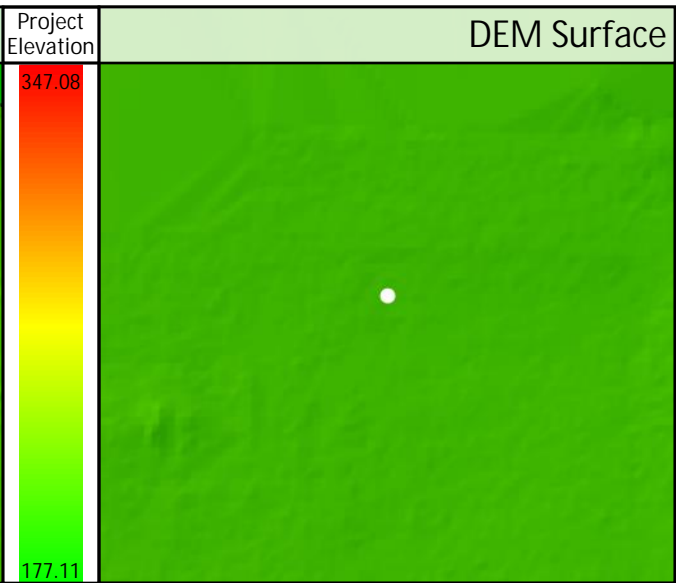
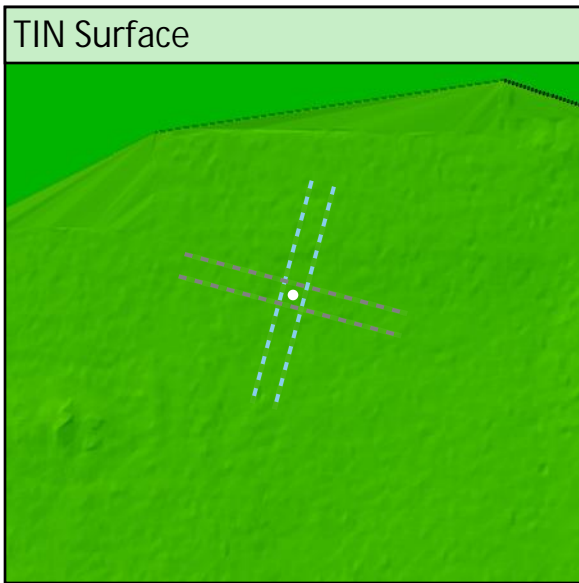
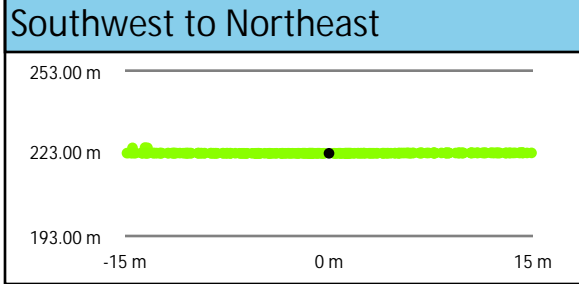

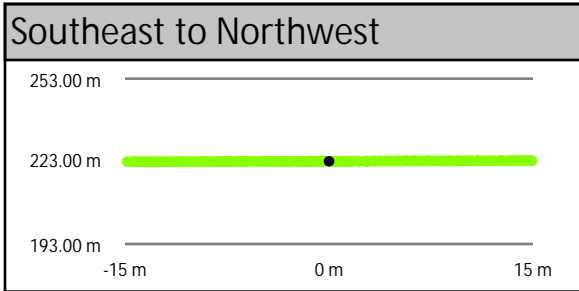
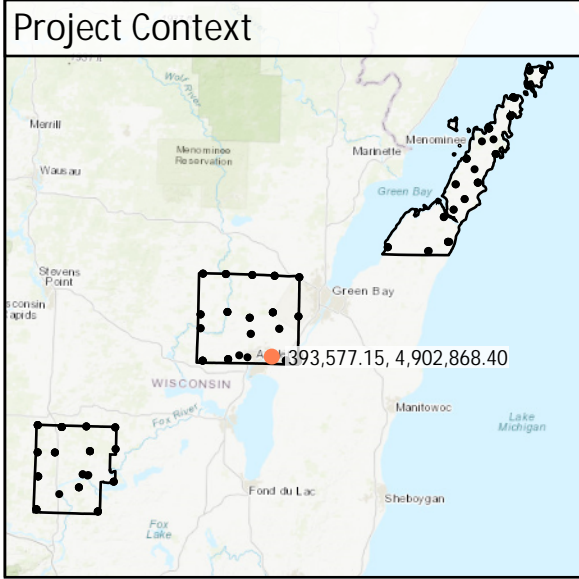


DEM Dz +0.03 m

NVA - BE21

All Points TIN Dz +0.03 m

BE22	Known Z	223.01 m	Point Density	2.58 ppsm
	DEM Dz	0.01 m	Ground Density	2.55 ppsm
	All Points TIN Dz	0.01 m	Slope	1.21 °


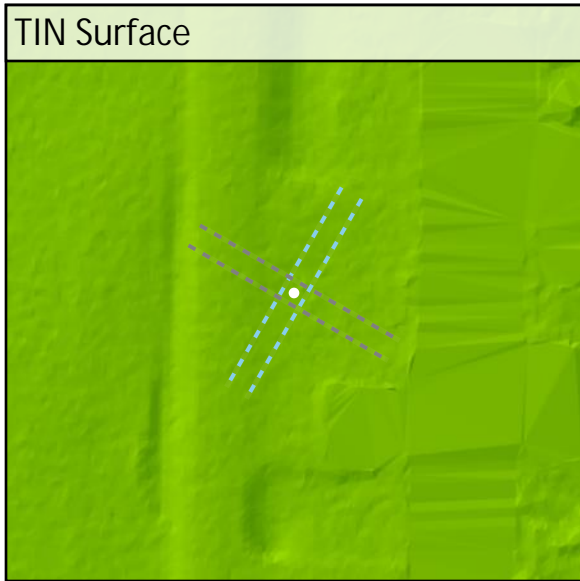
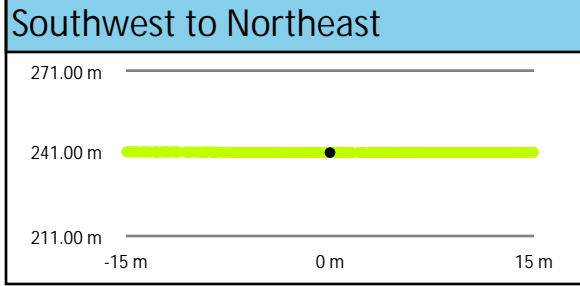

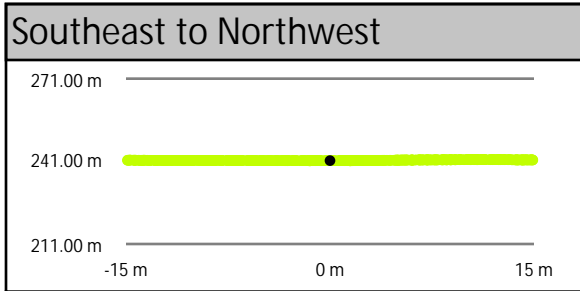
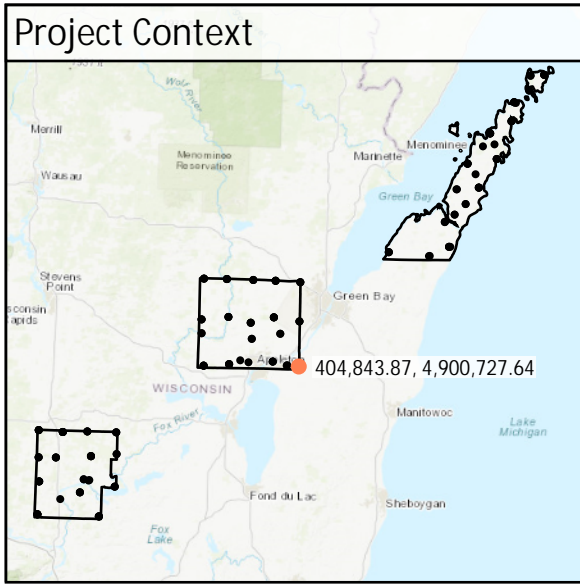


DEM Dz +0.01 m

NVA - BE22

All Points TIN Dz +0.01 m

BE23	Known Z	241.26 m	Point Density	4.92 ppsm
	DEM Dz	-0.01 m	Ground Density	2.37 ppsm
	All Points TIN Dz	0.00 m	Slope	0.14 °

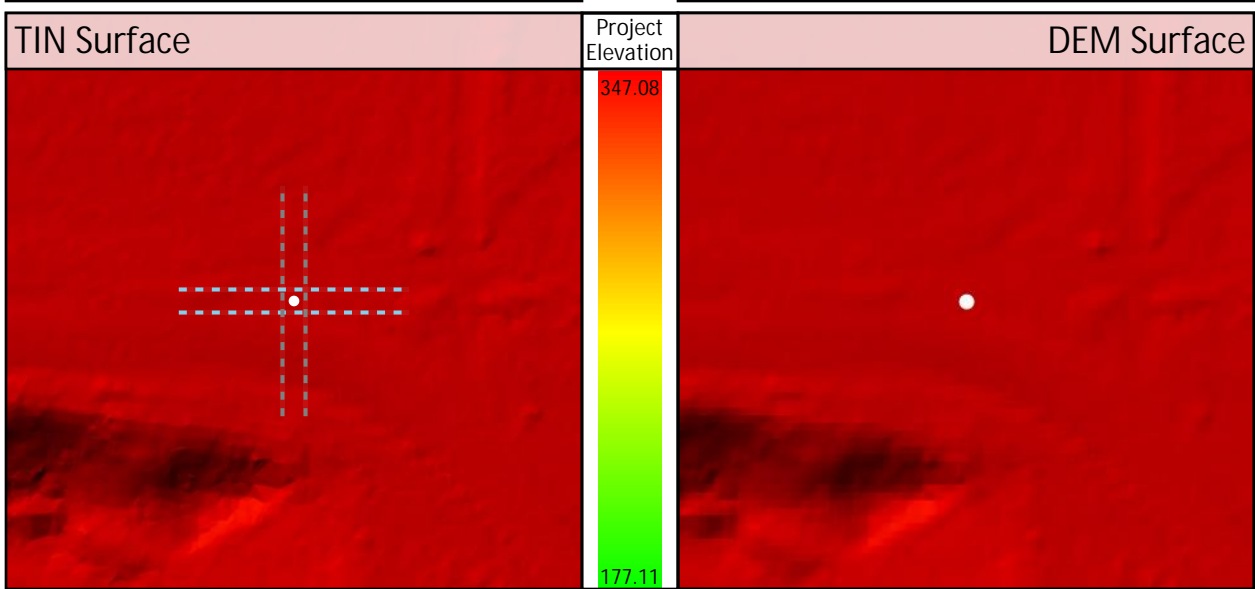
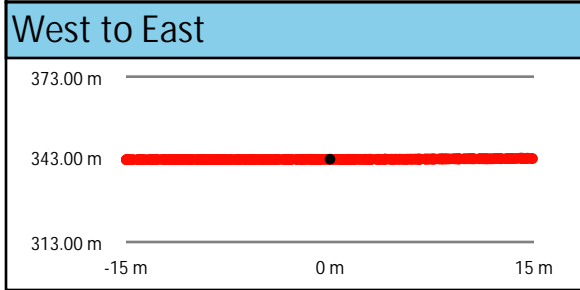

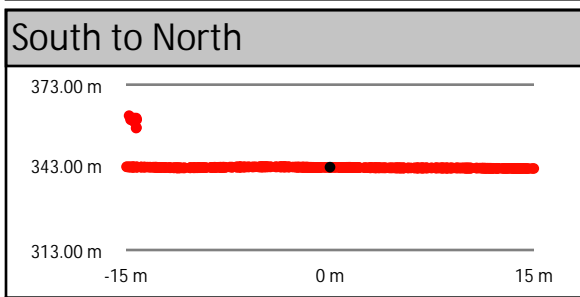
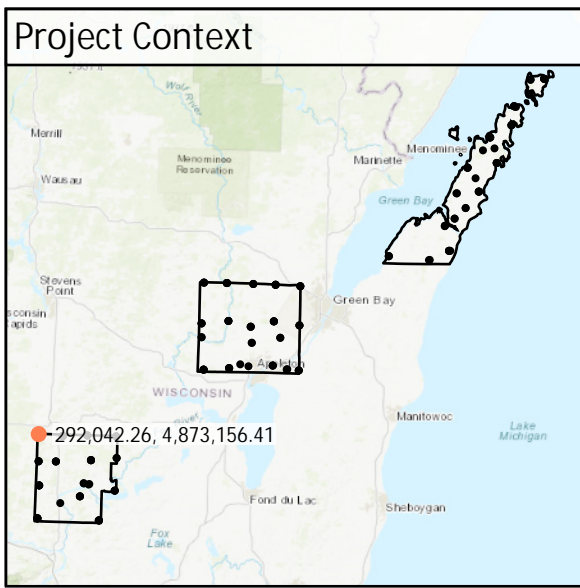


DEM Dz -0.01 m

NVA - BE23

All Points TIN Dz +0.00 m

BE24	Known Z	343.06 m	Point Density	4.53 ppsm
	DEM Dz	-0.08 m	Ground Density	2.26 ppsm
	All Points TIN Dz	-0.08 m	Slope	2.00 °


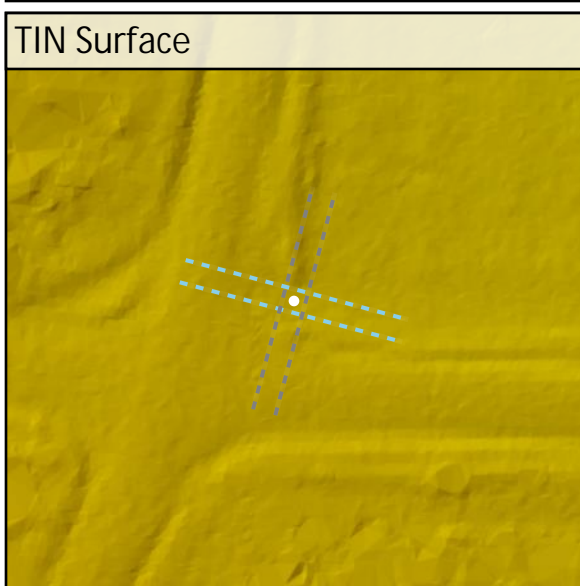
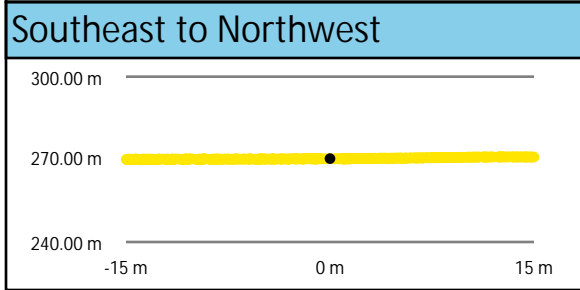
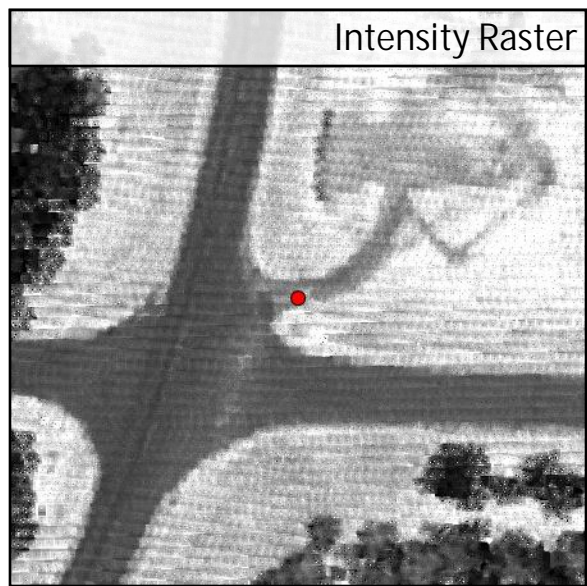
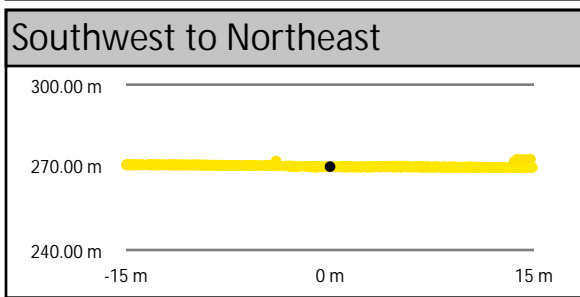
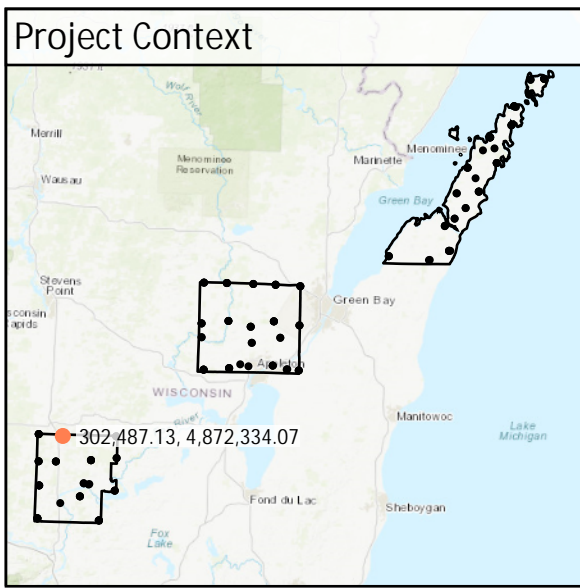


DEM Dz -0.08 m

NVA - BE24

All Points TIN Dz -0.08 m

BE25	Known Z	270.26 m	Point Density	4.63 ppsm
	DEM Dz	-0.06 m	Ground Density	2.48 ppsm
	All Points TIN Dz	-0.06 m	Slope	3.60 °


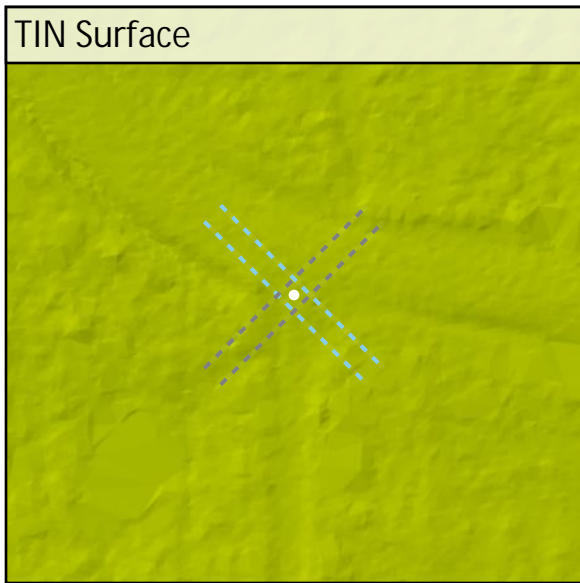
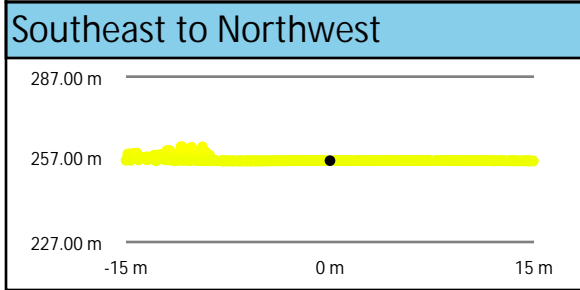

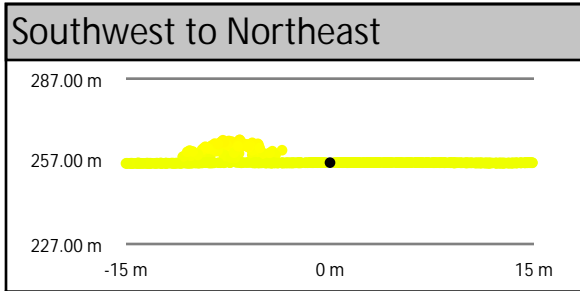
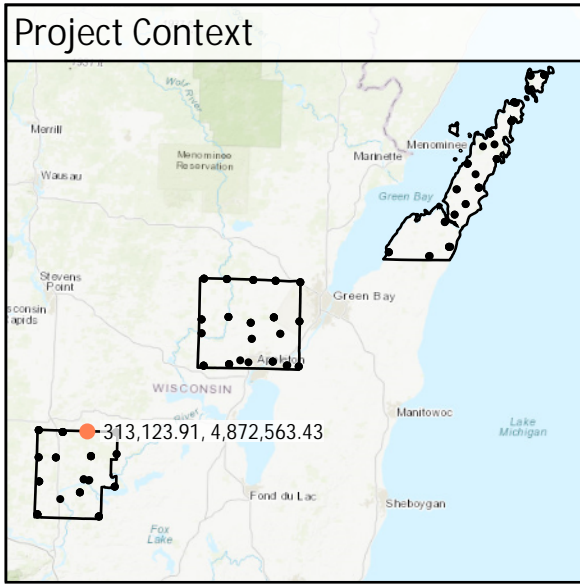


DEM Dz -0.06 m

NVA - BE25

All Points TIN Dz -0.06 m

BE26	Known Z	256.52 m	Point Density	4.74 ppsm
	DEM Dz	0.01 m	Ground Density	2.65 ppsm
	All Points TIN Dz	0.01 m	Slope	1.36 °



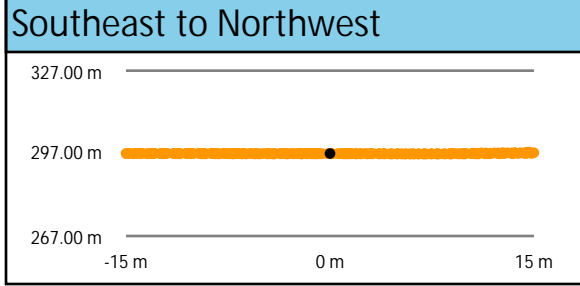

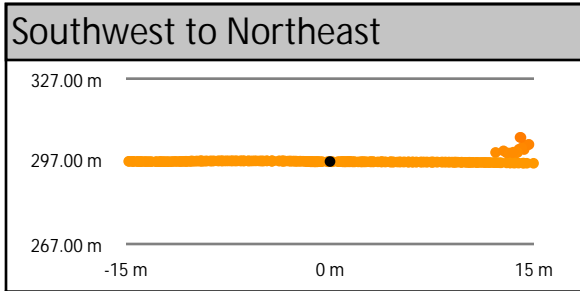
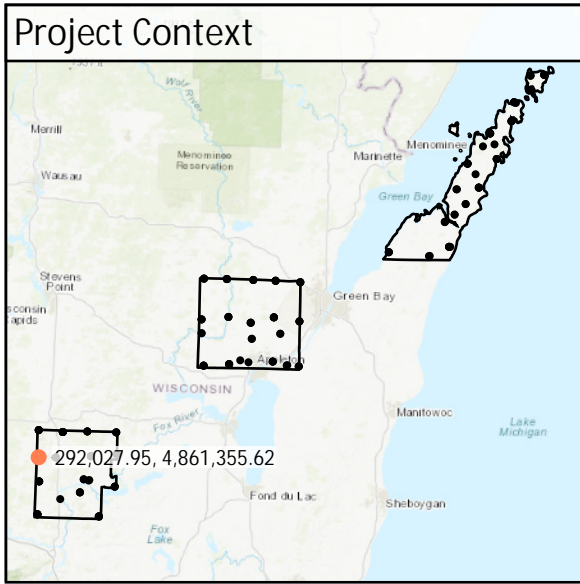


DEM Dz +0.01 m

NVA - BE26

All Points TIN Dz +0.01 m

BE27	Known Z	296.94 m	Point Density	2.72 ppsm
	DEM Dz	-0.08 m	Ground Density	2.69 ppsm
	All Points TIN Dz	-0.08 m	Slope	2.66 °

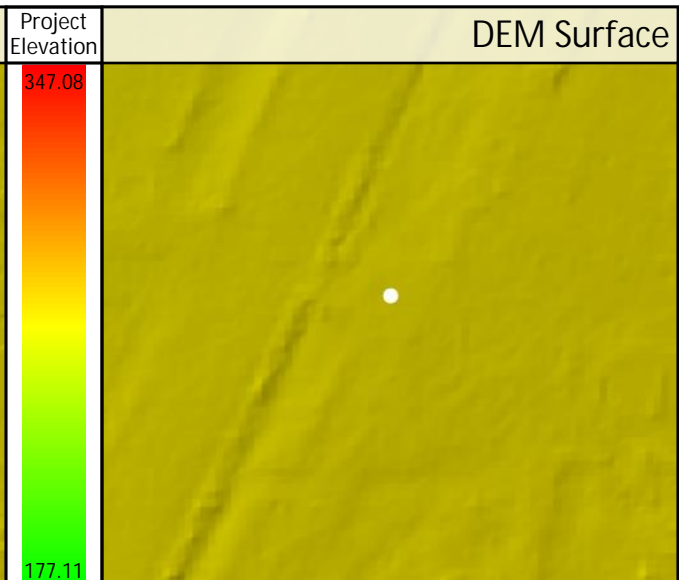
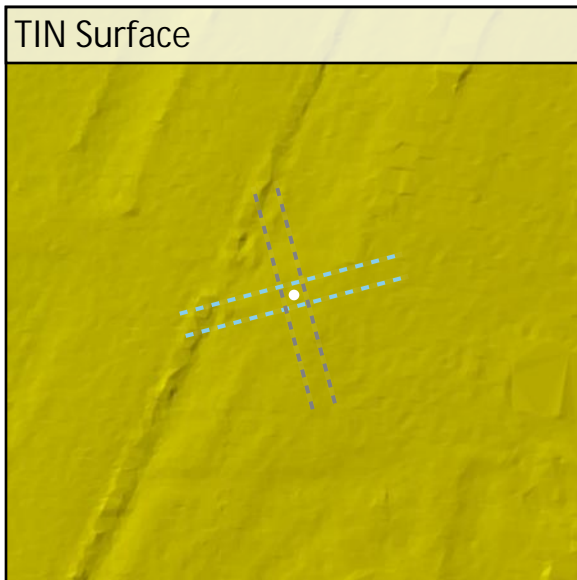
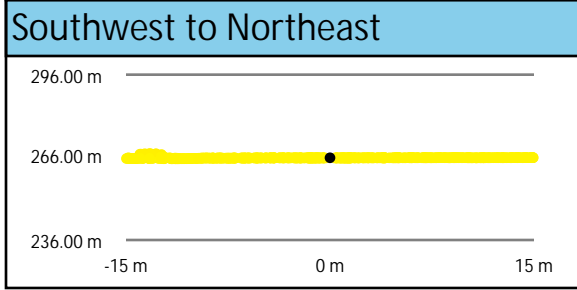
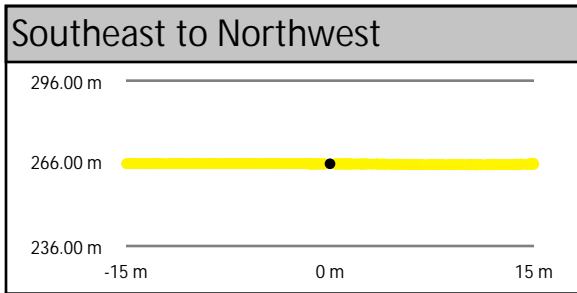
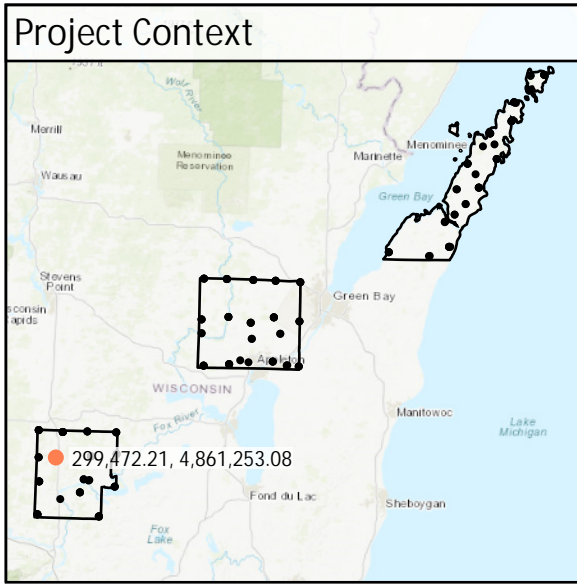


DEM Dz -0.08 m

NVA - BE27

All Points TIN Dz -0.08 m

BE28	Known Z	265.84 m	Point Density	4.85 ppsm
	DEM Dz	-0.05 m	Ground Density	2.12 ppsm
	All Points TIN Dz	-0.05 m	Slope	1.87 °



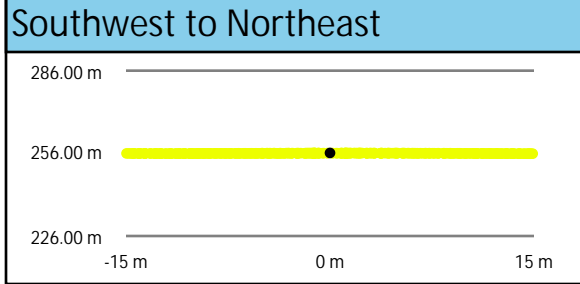

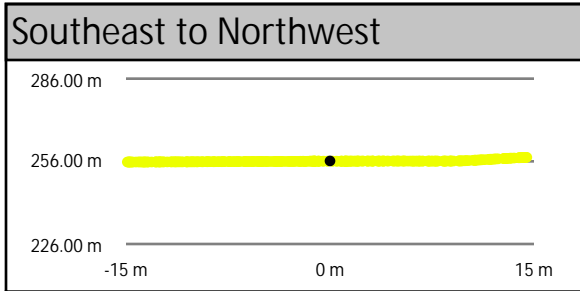

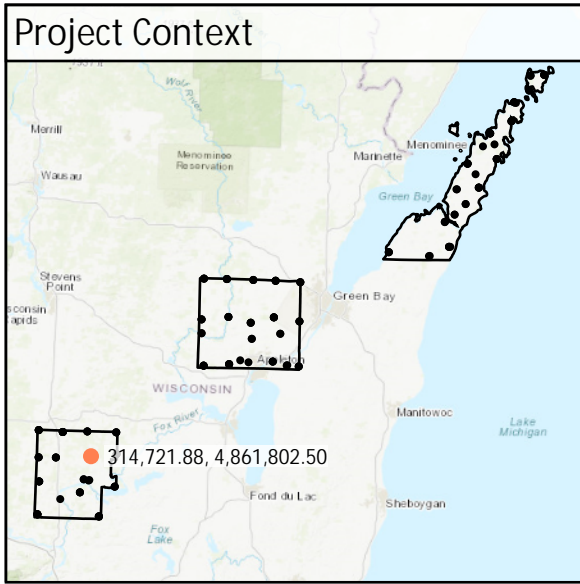


DEM Dz -0.05 m

NVA - BE28

All Points TIN Dz -0.05 m

BE29	Known Z	256.14 m	Point Density	3.29 ppsm
	DEM Dz	-0.09 m	Ground Density	3.25 ppsm
	All Points TIN Dz	-0.08 m	Slope	1.07 °


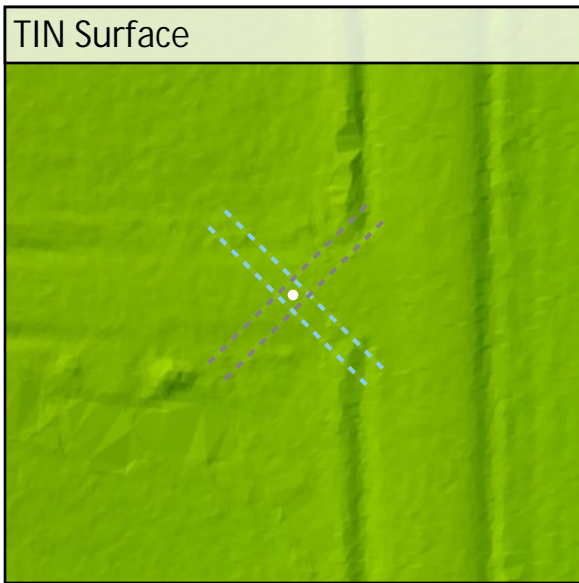
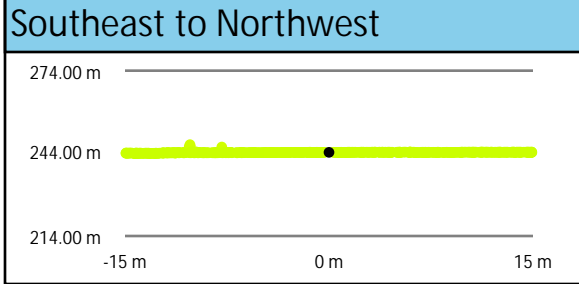

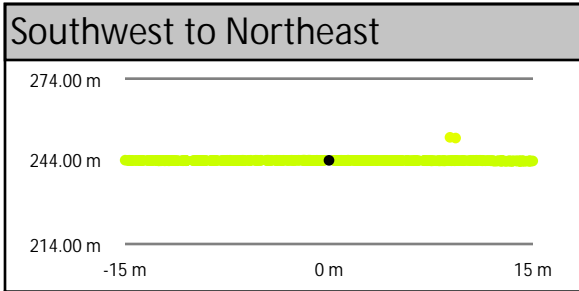
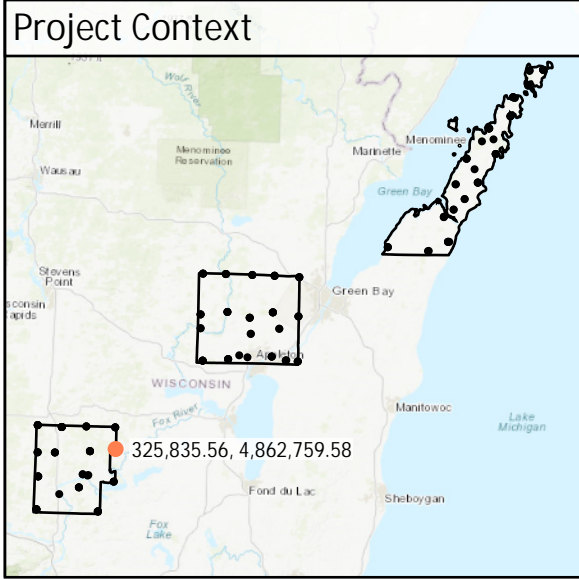


DEM Dz -0.09 m

NVA - BE29

All Points TIN Dz -0.08 m

BE30	Known Z	244.36 m	Point Density	4.53 ppsm
	DEM Dz	0.01 m	Ground Density	2.55 ppsm
	All Points TIN Dz	0.00 m	Slope	1.21 °

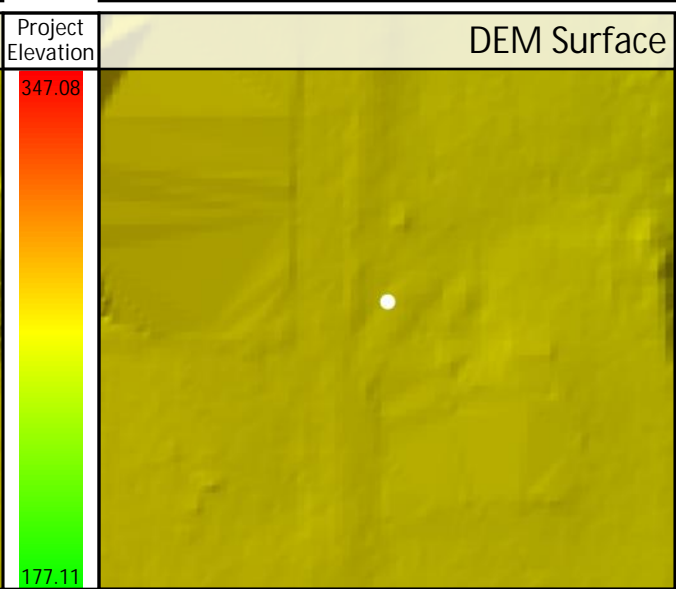

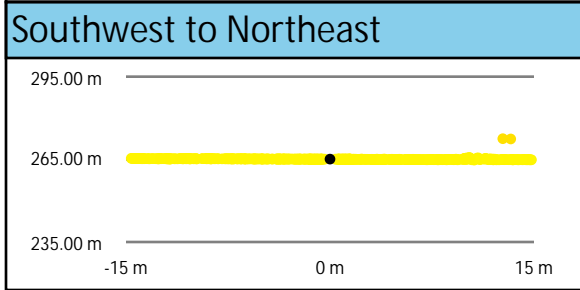

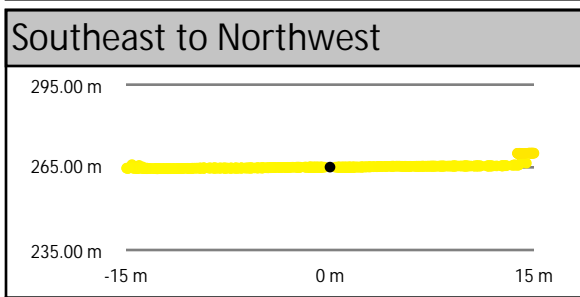
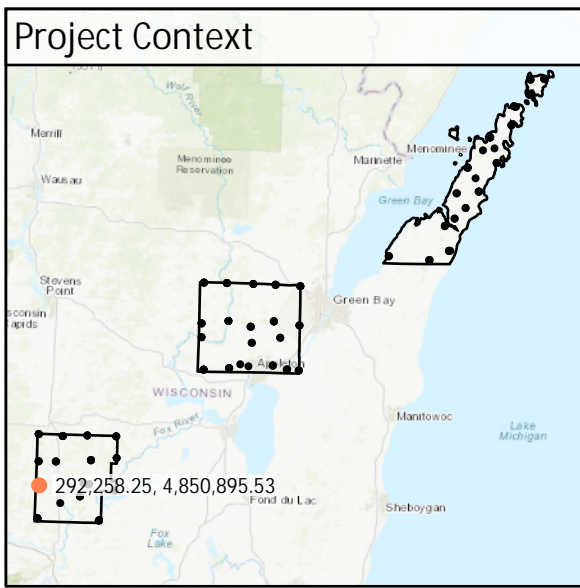


DEM Dz +0.01 m

NVA - BE30

All Points TIN Dz +0.00 m

BE31	Known Z	265.08 m	Point Density	5.09 ppsm
	DEM Dz	-0.01 m	Ground Density	2.12 ppsm
	All Points TIN Dz	-0.02 m	Slope	0.55 °


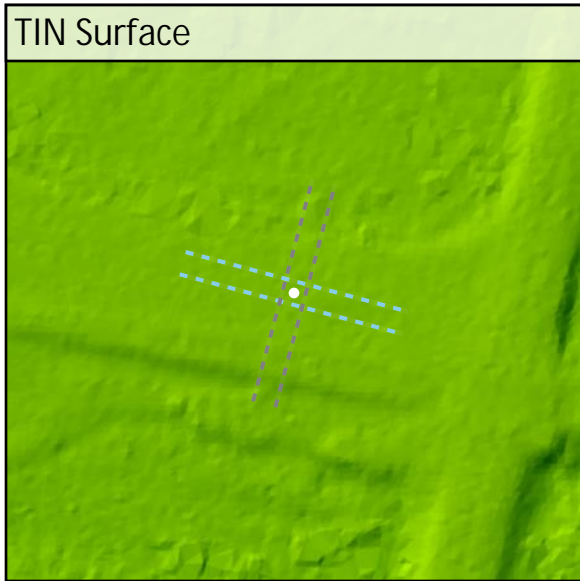
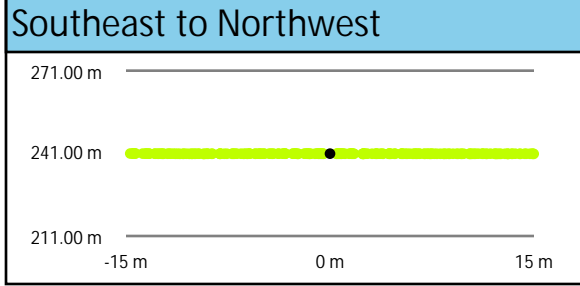
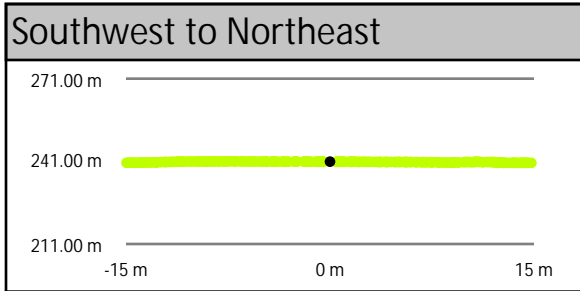
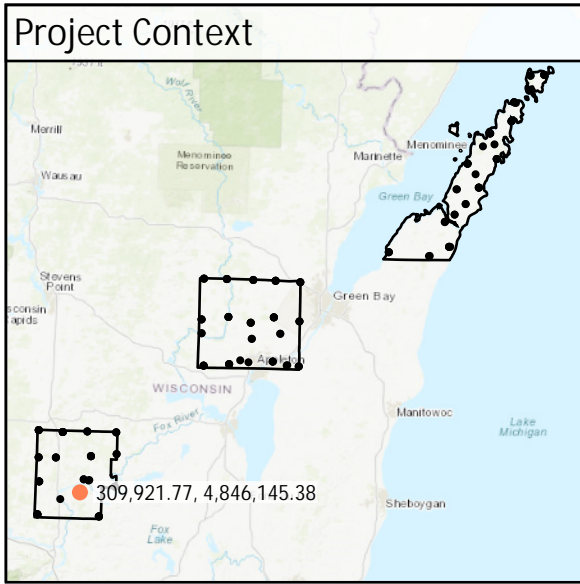


DEM Dz -0.01 m

NVA - BE31

All Points TIN Dz -0.02 m

BE32	Known Z	240.88 m	Point Density	2.37 ppsm
	DEM Dz	-0.02 m	Ground Density	2.37 ppsm
	All Points TIN Dz	-0.03 m	Slope	1.04 °

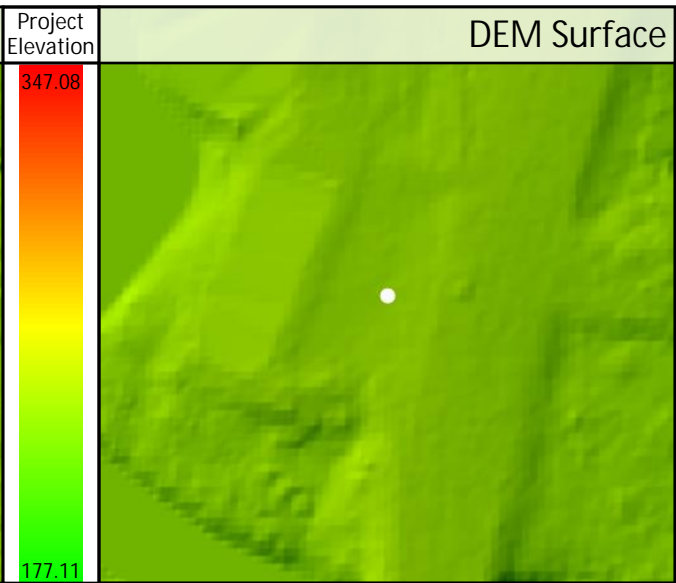
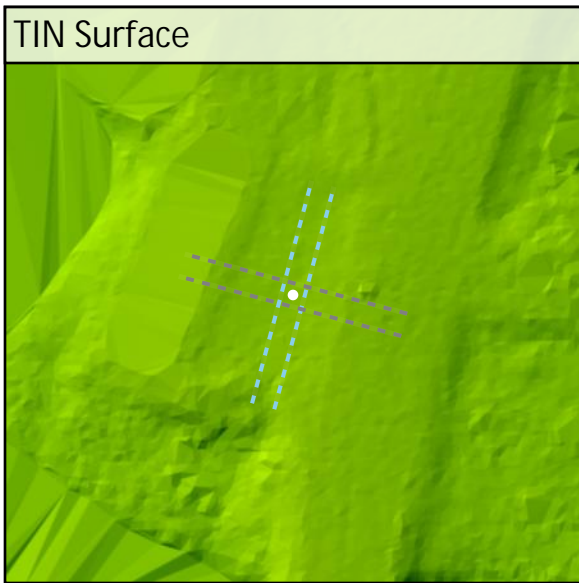
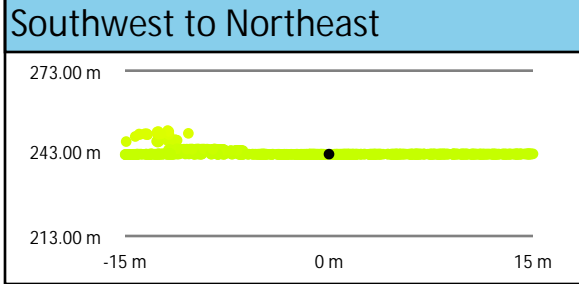

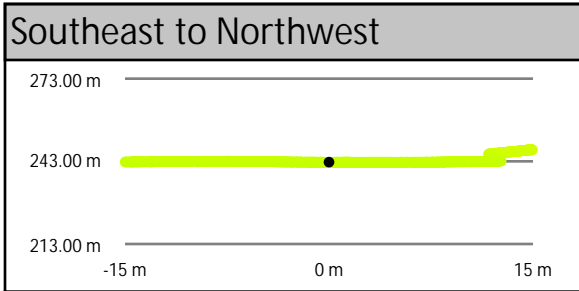
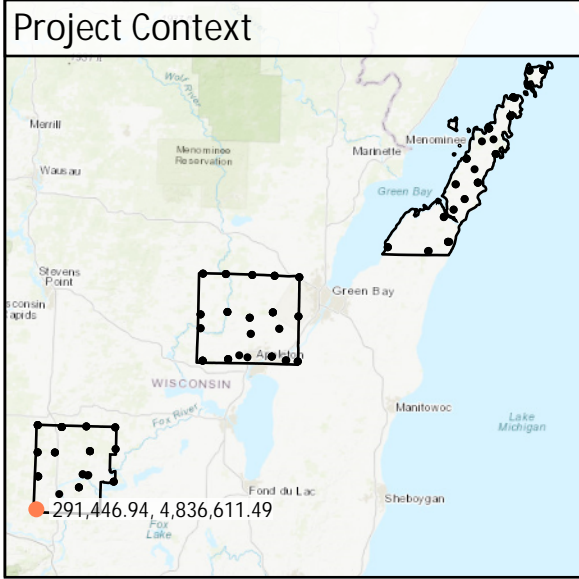


DEM Dz -0.02 m

NVA - BE32

All Points TIN Dz -0.03 m

BE33	Known Z	242.70 m	Point Density	6.90 ppsm
	DEM Dz	-0.02 m	Ground Density	2.30 ppsm
	All Points TIN Dz	-0.06 m	Slope	1.48 °


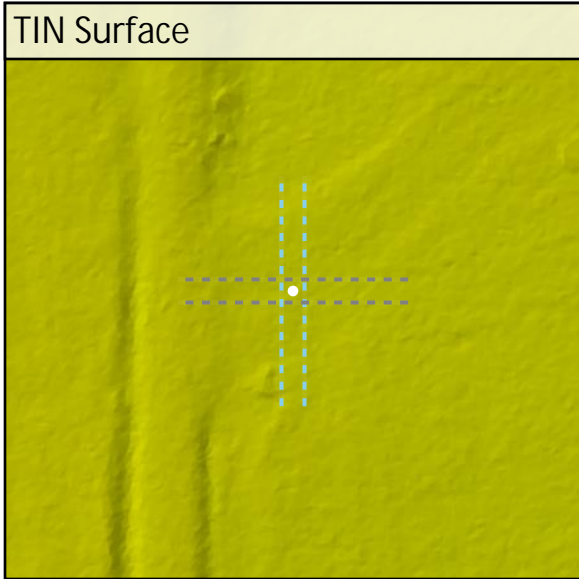
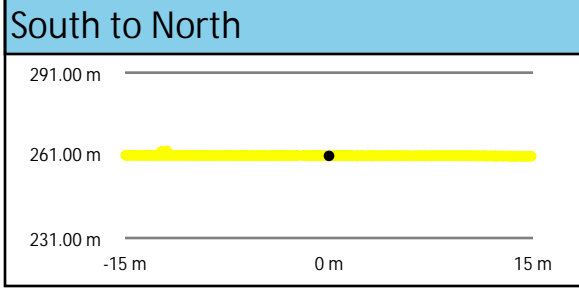
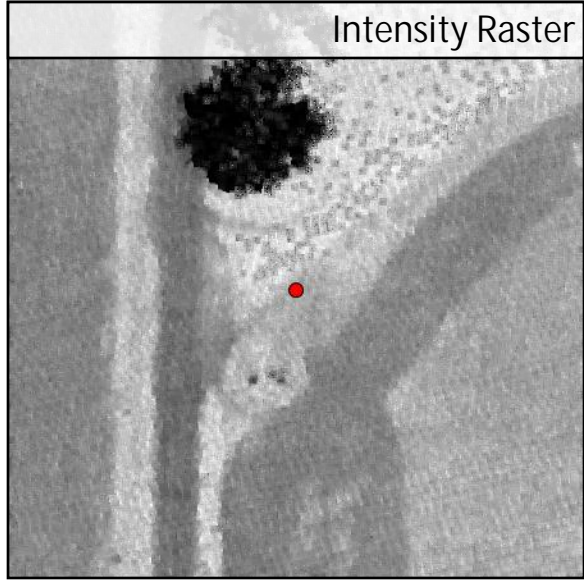
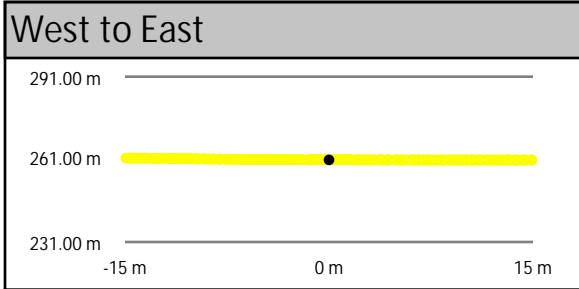
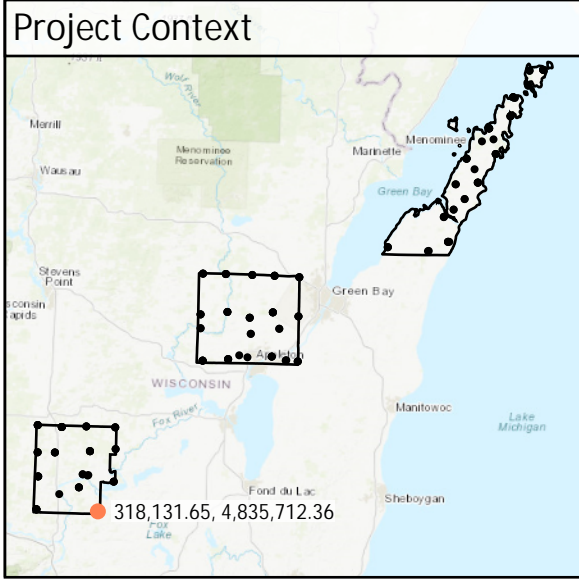


DEM Dz -0.02 m

NVA - BE33

All Points TIN Dz -0.06 m

BE34	Known Z	260.81 m	Point Density	3.22 ppsm
	DEM Dz	0.06 m	Ground Density	3.22 ppsm
	All Points TIN Dz	0.05 m	Slope	0.83 °

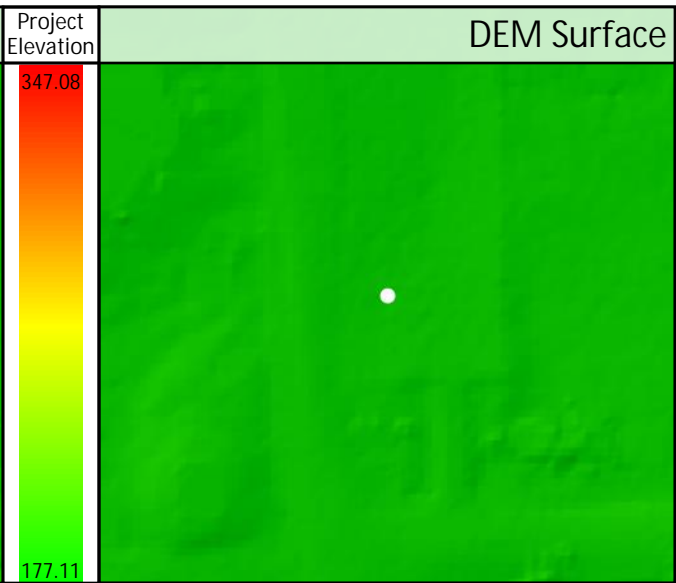

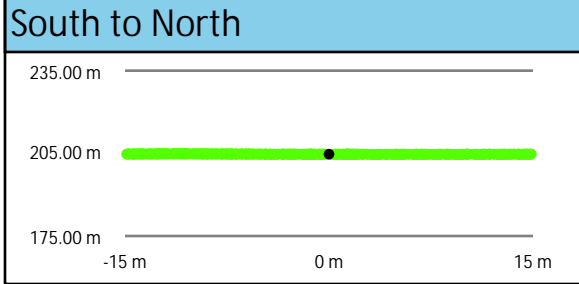
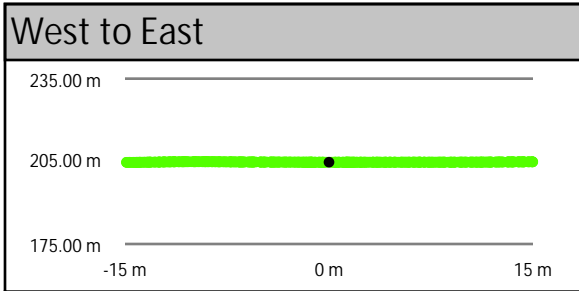
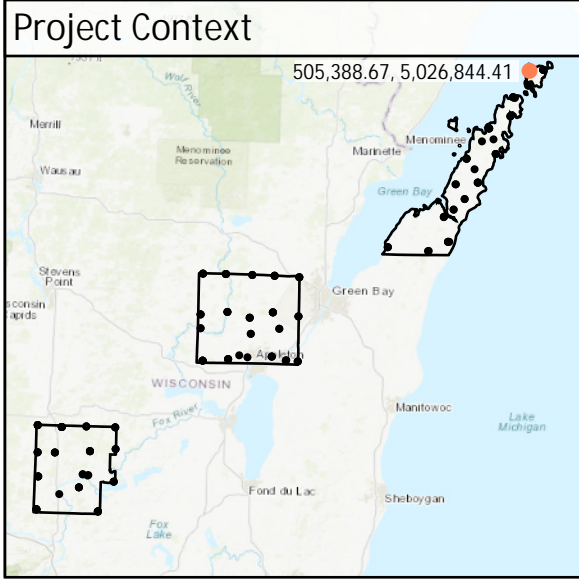


DEM Dz +0.06 m

NVA - BE34

All Points TIN Dz +0.05 m

UA01	Known Z	204.69 m	Point Density	5.69 ppsm
	DEM Dz	-0.01 m	Ground Density	2.62 ppsm
	All Points TIN Dz	-0.02 m	Slope	0.46 °


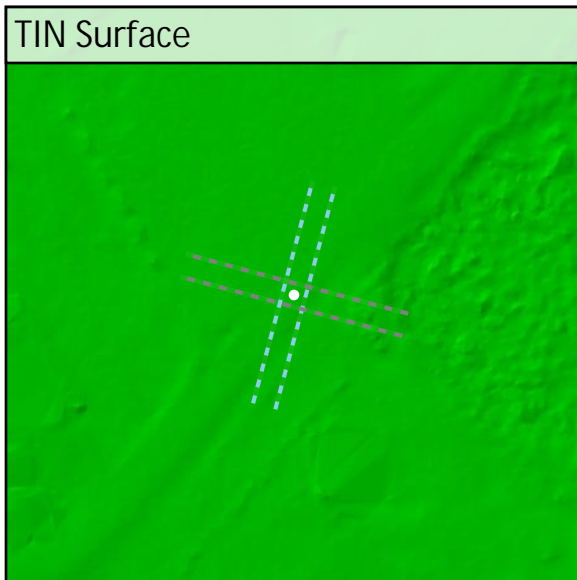
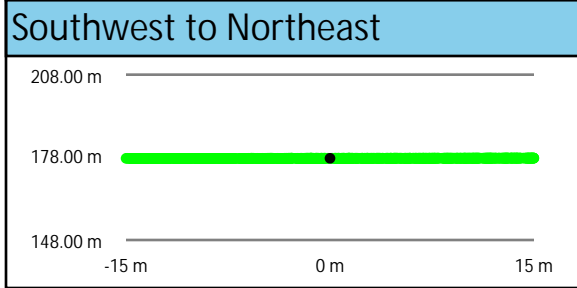

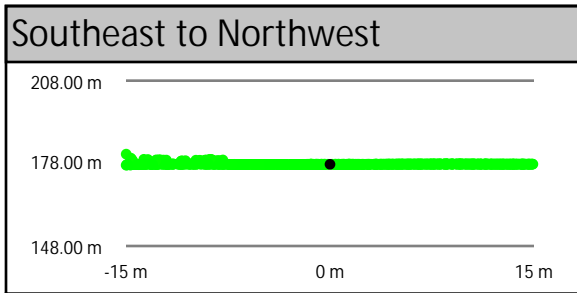
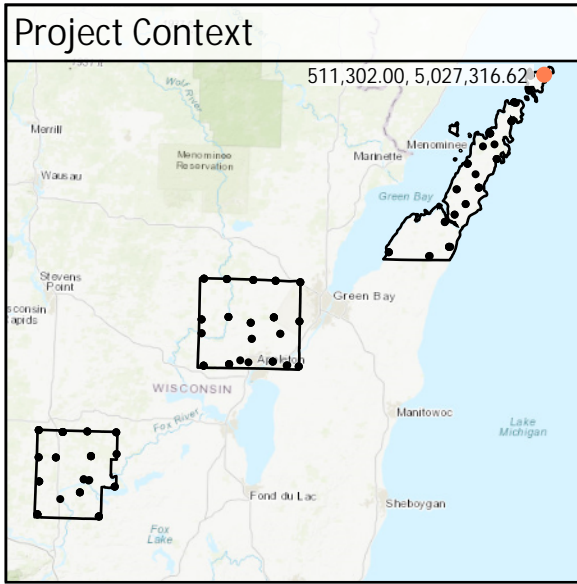


DEM Dz -0.01 m



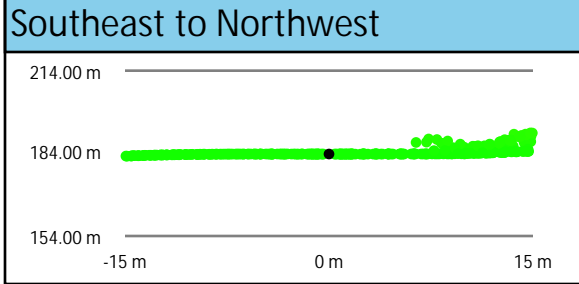
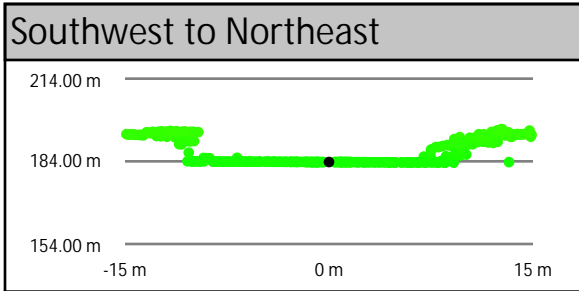

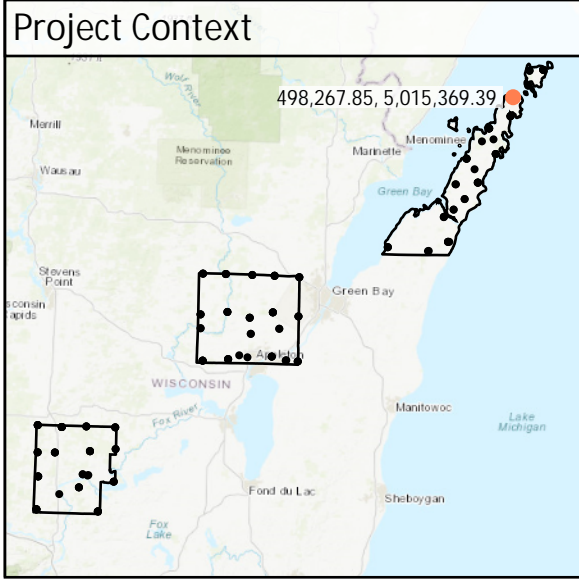
NVA - UA01

All Points TIN Dz -0.02 m

UA02	Known Z	177.65 m	Point Density	8.28 ppsm
	DEM Dz	0.01 m	Ground Density	3.71 ppsm
	All Points TIN Dz	0.01 m	Slope	0.63 °



UA03	Known Z	183.75 m	Point Density	2.65 ppsm
	DEM Dz	-0.02 m	Ground Density	2.65 ppsm
	All Points TIN Dz	-0.02 m	Slope	1.59 °



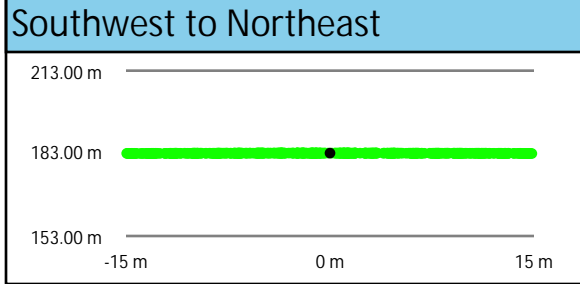
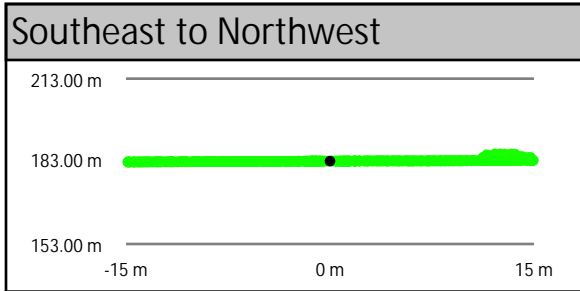
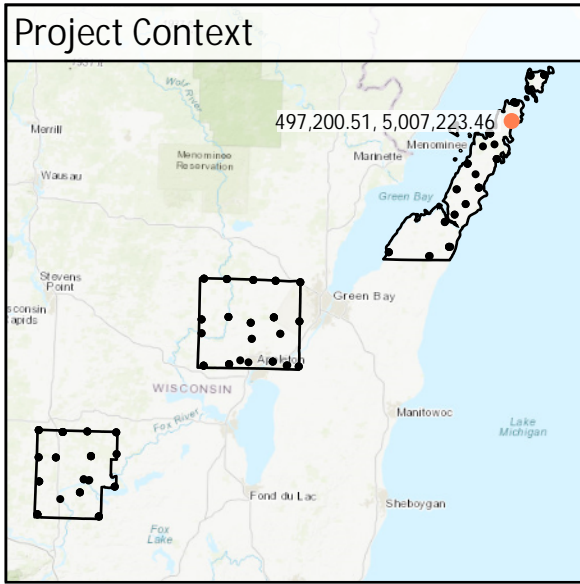


DEM Dz -0.02 m

NVA - UA03

All Points TIN Dz -0.02 m

UA04	Known Z	183.08 m	Point Density	4.99 ppsm
	DEM Dz	-0.01 m	Ground Density	2.37 ppsm
	All Points TIN Dz	-0.01 m	Slope	1.42 °

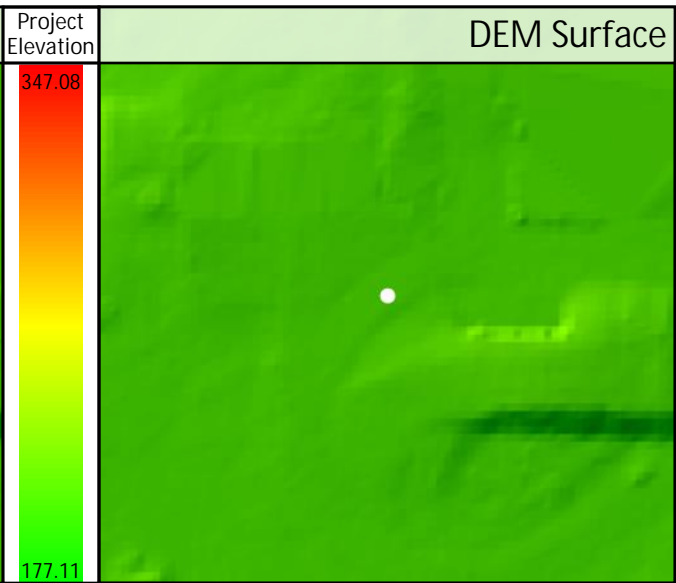
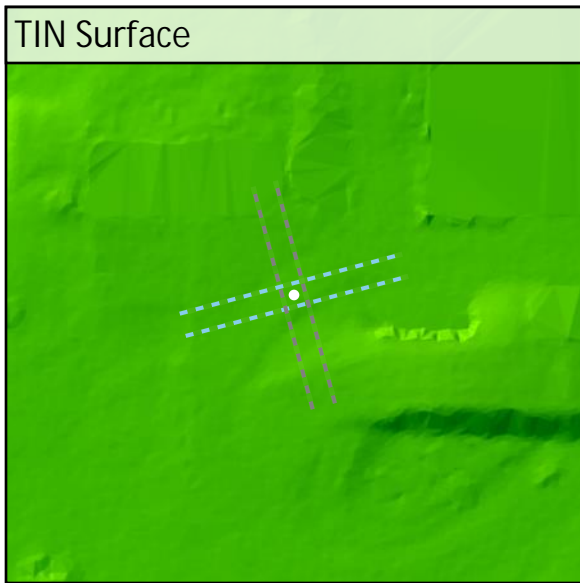
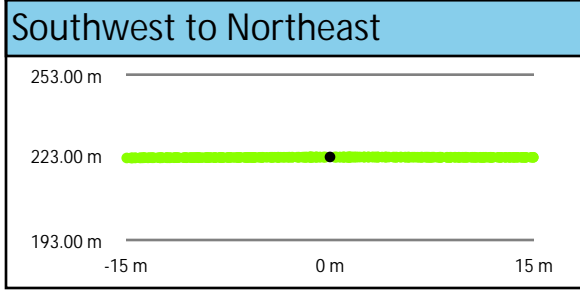

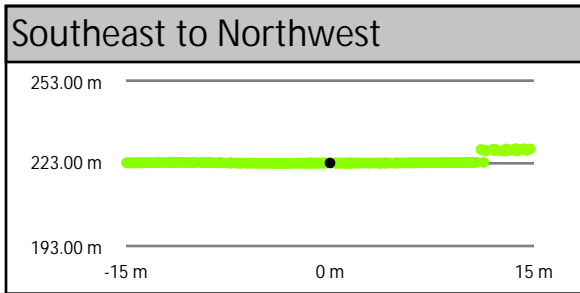

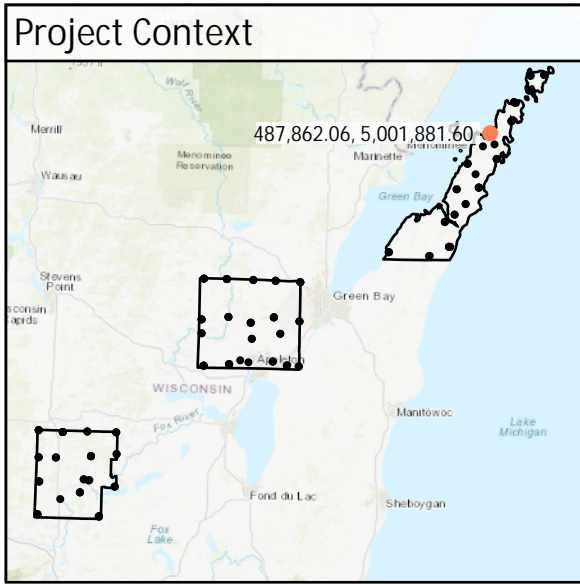


DEM Dz -0.01 m

NVA - UA04

All Points TIN Dz -0.01 m

UA05	Known Z	223.14 m	Point Density	2.69 ppsm
	DEM Dz	-0.05 m	Ground Density	2.69 ppsm
	All Points TIN Dz	-0.05 m	Slope	0.91 °



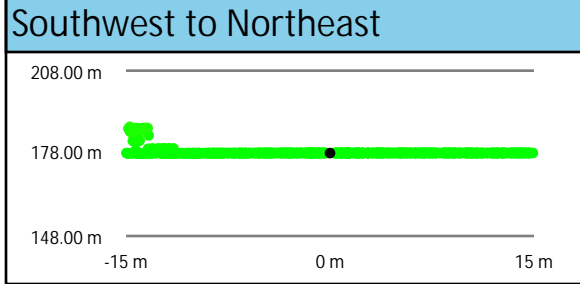

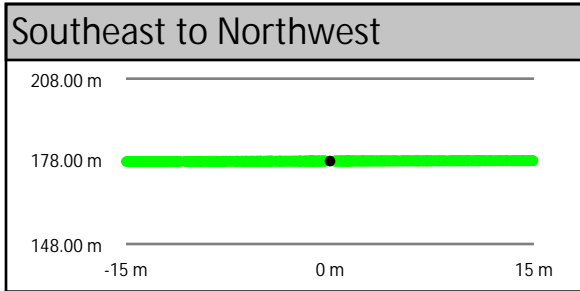

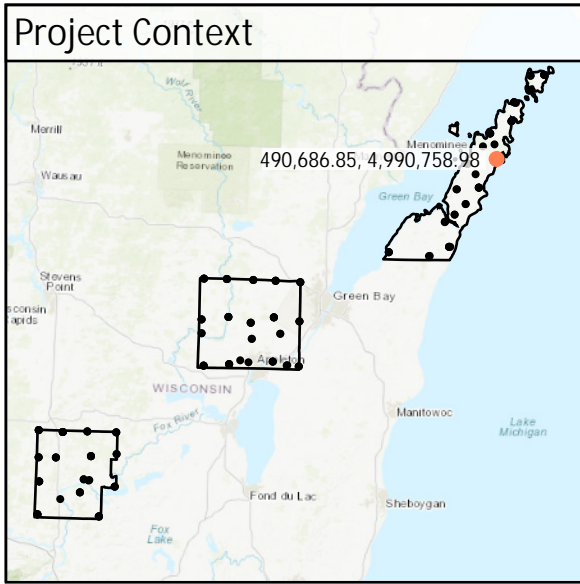


DEM Dz -0.05 m

NVA - UA05

All Points TIN Dz -0.05 m

UA06	Known Z	178.09 m	Point Density	5.94 ppsm
	DEM Dz	0.03 m	Ground Density	2.55 ppsm
	All Points TIN Dz	0.02 m	Slope	0.85 °



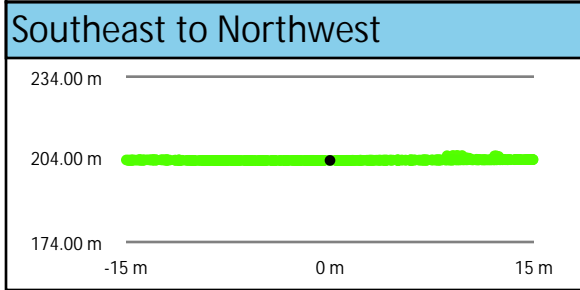
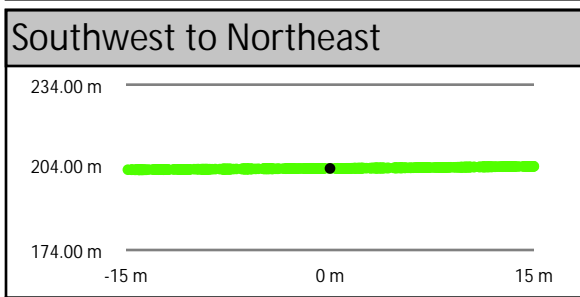
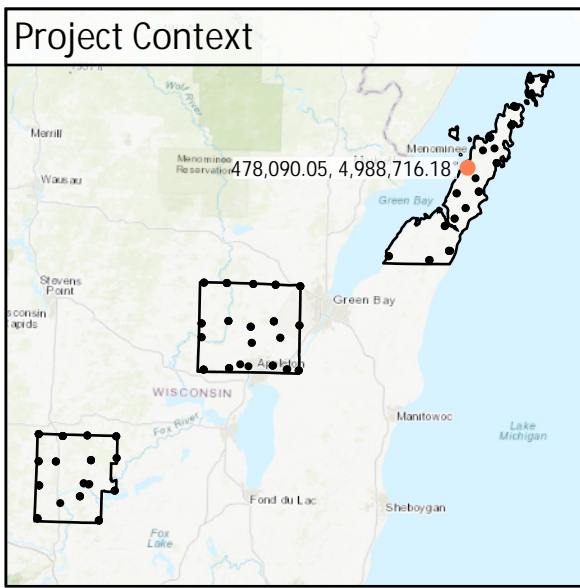


DEM Dz +0.03 m

NVA - UA06

All Points TIN Dz +0.02 m

UA07	Known Z	203.61 m	Point Density	5.16 ppsm
	DEM Dz	0.01 m	Ground Density	2.65 ppsm
	All Points TIN Dz	0.00 m	Slope	2.10 °


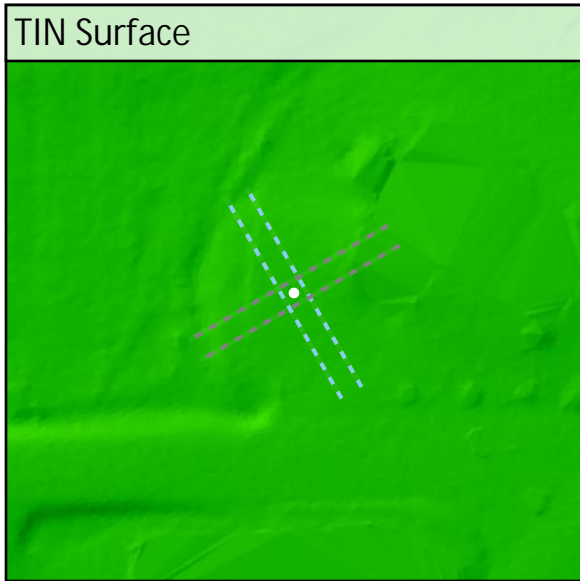
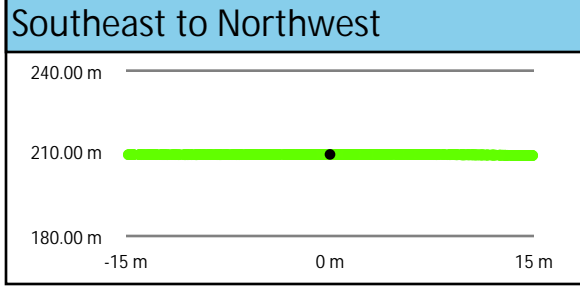

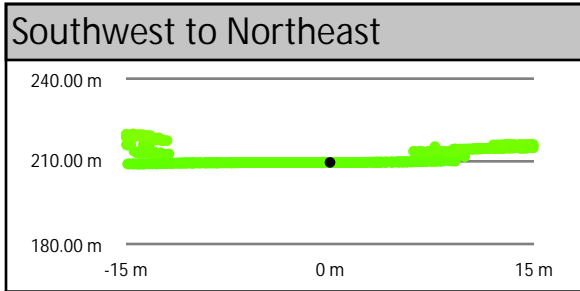
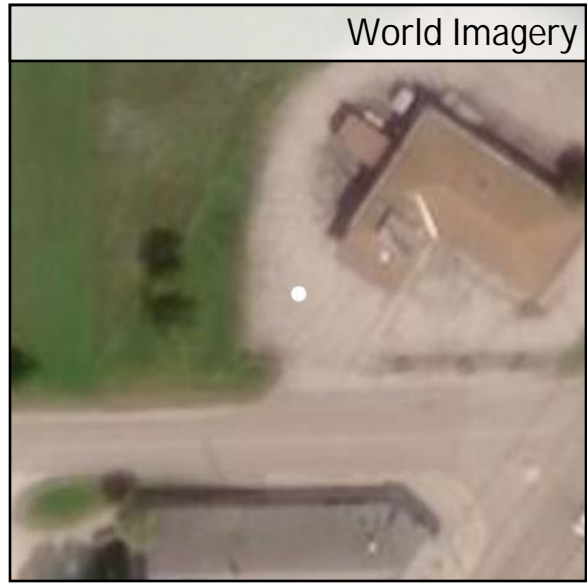
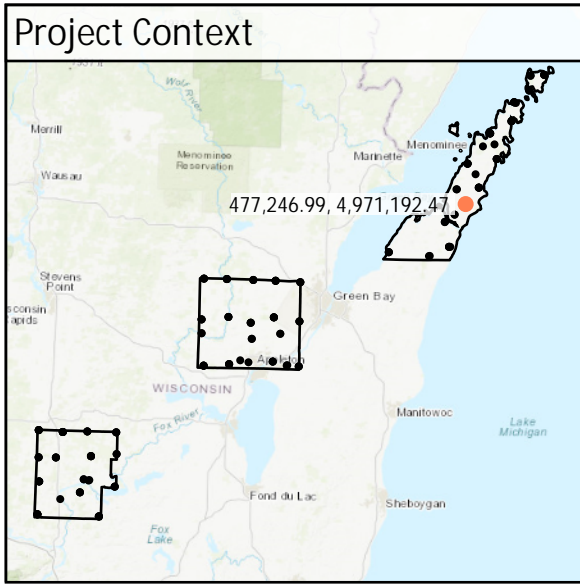


DEM Dz +0.01 m

NVA - UA07

All Points TIN Dz +0.00 m

UA08	Known Z	209.61 m	Point Density	6.05 ppsm
	DEM Dz	-0.01 m	Ground Density	2.65 ppsm
	All Points TIN Dz	-0.01 m	Slope	1.14 °


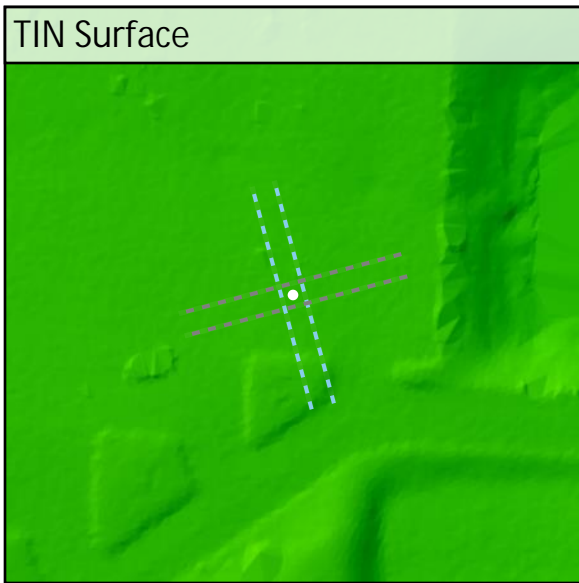
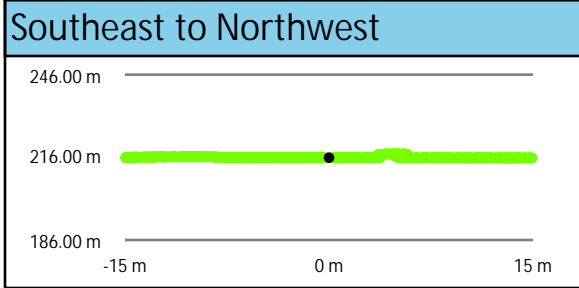

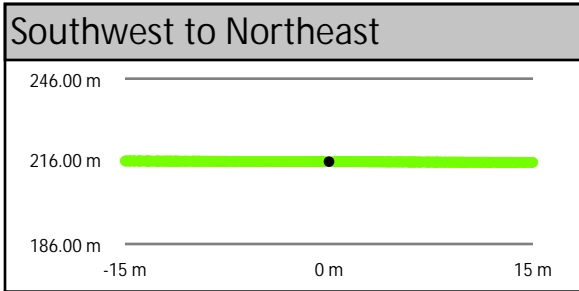
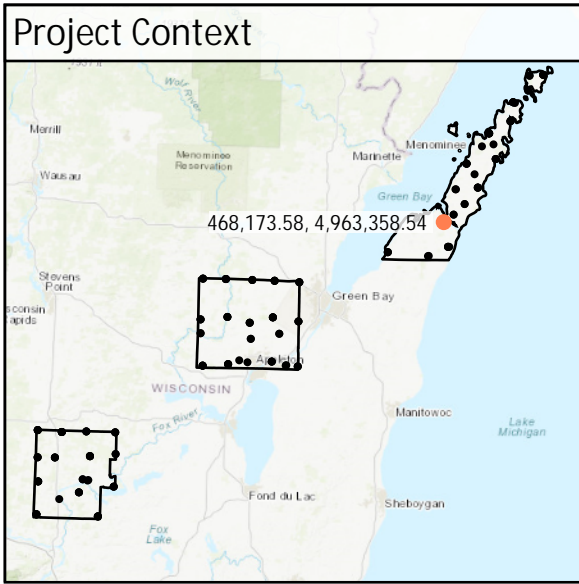


DEM Dz -0.01 m

NVA - UA08

All Points TIN Dz -0.01 m

UA09	Known Z	215.88 m	Point Density	6.93 ppsm
	DEM Dz	0.03 m	Ground Density	2.76 ppsm
	All Points TIN Dz	0.03 m	Slope	1.20 °



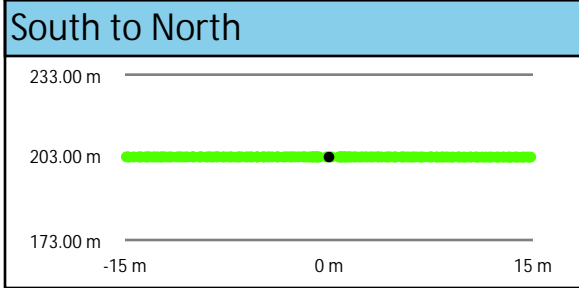

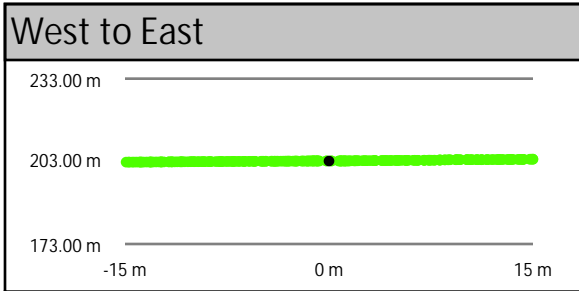
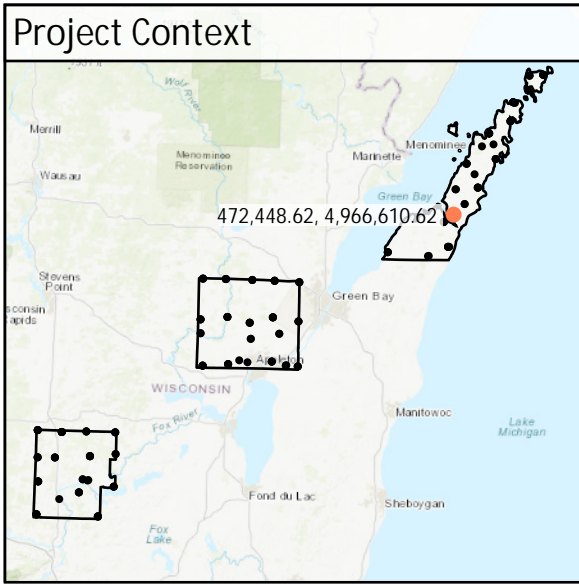


DEM Dz +0.03 m

NVA - UA09

All Points TIN Dz +0.03 m

<h1>UA10</h1>	Known Z	203.11 m	Point Density	2.62 ppsm
	DEM Dz	0.03 m	Ground Density	2.62 ppsm
	All Points TIN Dz	0.03 m	Slope	1.74 °



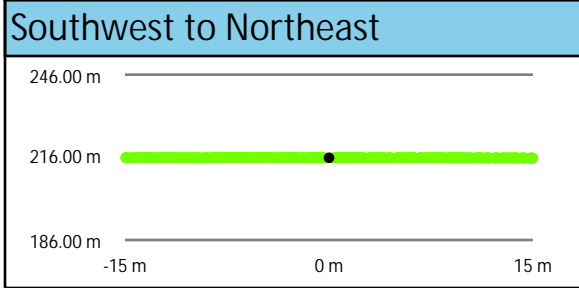

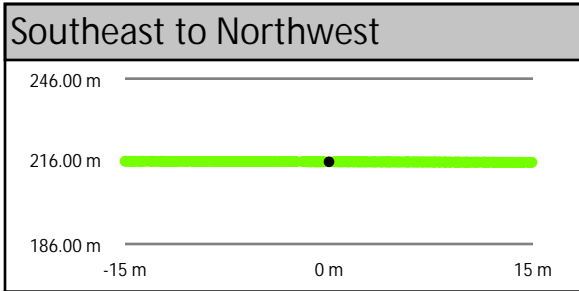

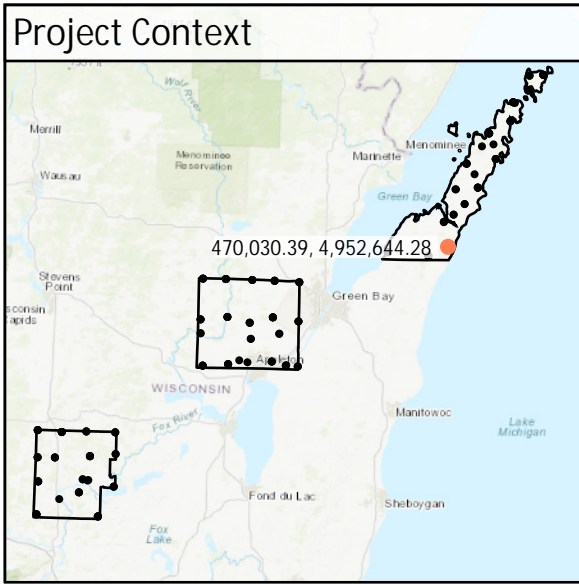


DEM Dz +0.03 m

NVA - UA10

All Points TIN Dz +0.03 m

UA11	Known Z	215.83 m	Point Density	5.69 ppsm
	DEM Dz	0.01 m	Ground Density	2.72 ppsm
	All Points TIN Dz	0.01 m	Slope	0.87 °


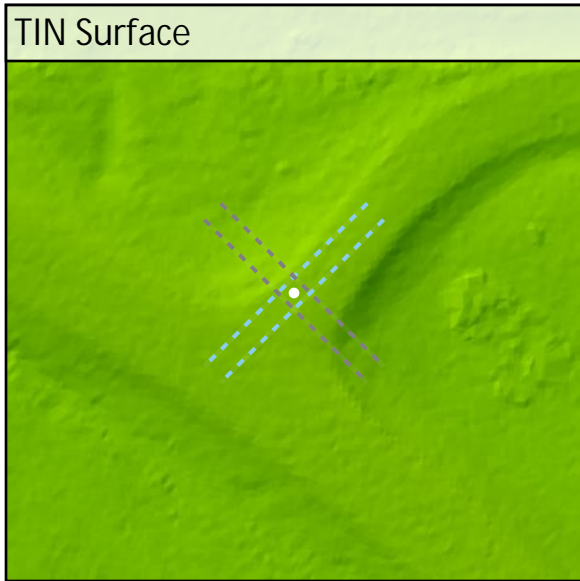
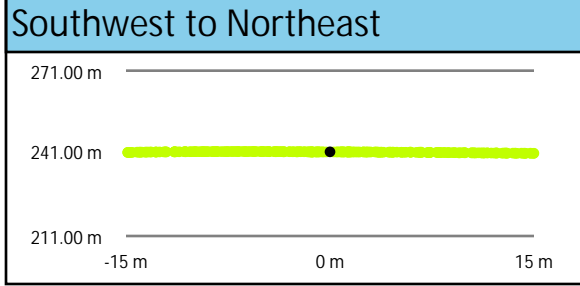
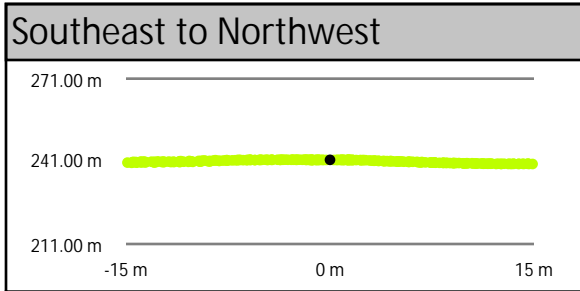

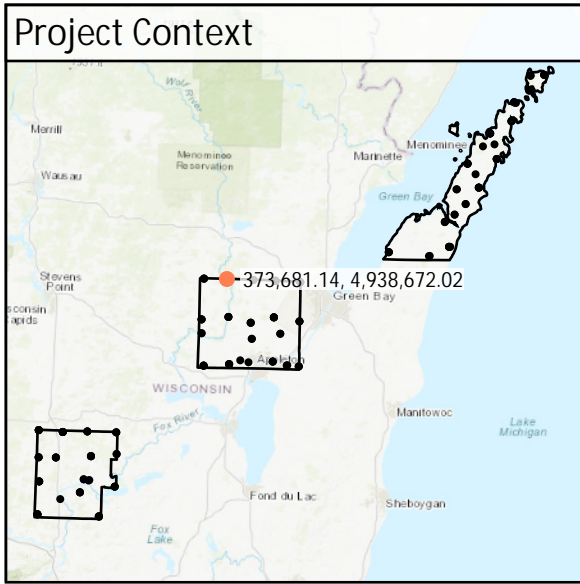


DEM Dz +0.01 m

NVA - UA11

All Points TIN Dz +0.01 m

UA12	Known Z	241.54 m	Point Density	2.48 ppsm
	DEM Dz	-0.03 m	Ground Density	2.48 ppsm
	All Points TIN Dz	-0.03 m	Slope	1.99 °


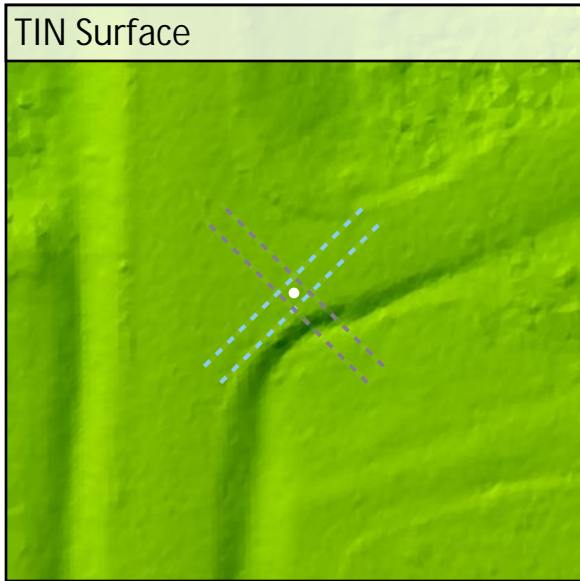
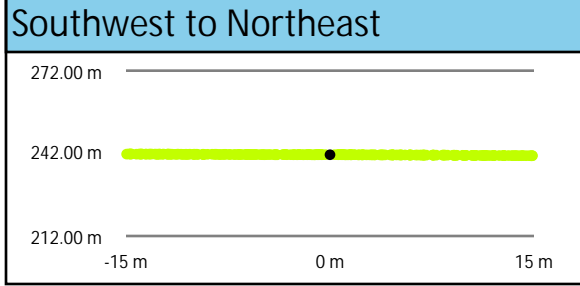

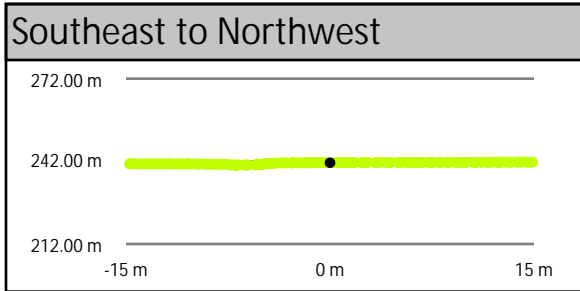

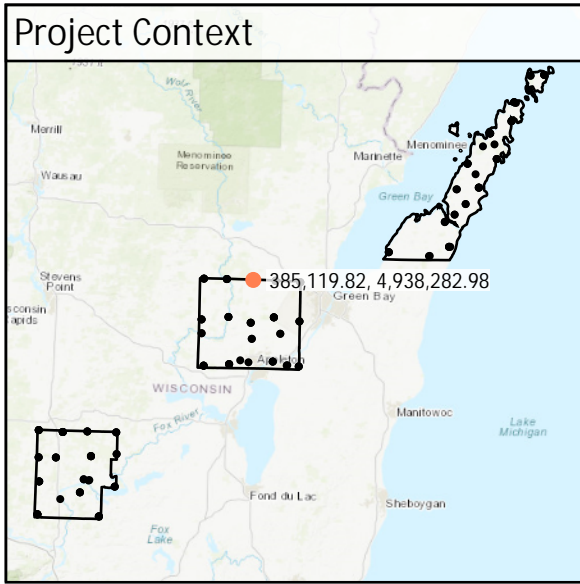


DEM Dz -0.03 m

NVA - UA12

All Points TIN Dz -0.03 m

UA13	Known Z	241.49 m	Point Density	2.55 ppsm
	DEM Dz	0.02 m	Ground Density	2.55 ppsm
	All Points TIN Dz	0.02 m	Slope	1.60 °



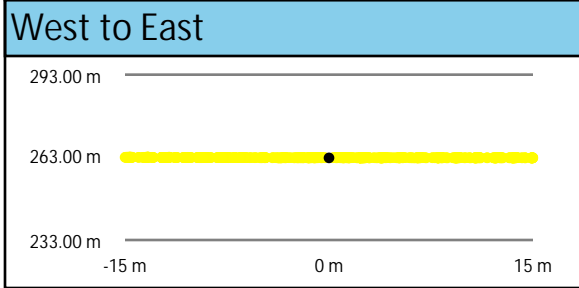

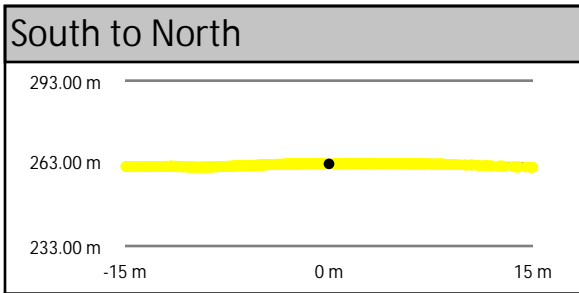
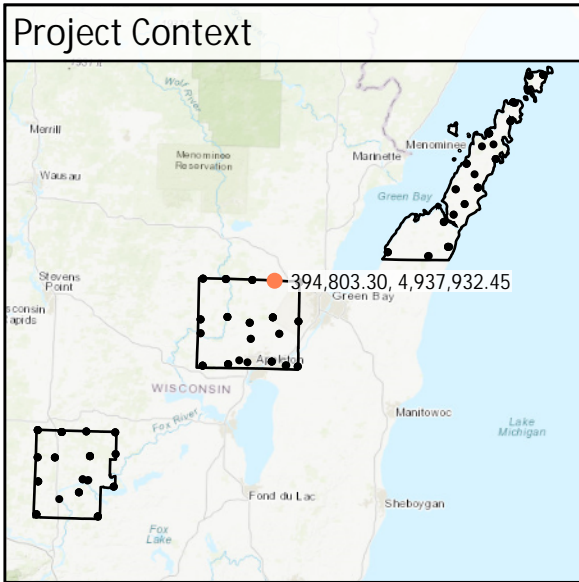


DEM Dz +0.02 m

NVA - UA13

All Points TIN Dz +0.02 m

UA14	Known Z	262.80 m	Point Density	10.82 ppsm
	DEM Dz	0.06 m	Ground Density	2.26 ppsm
	All Points TIN Dz	0.06 m	Slope	1.37 °


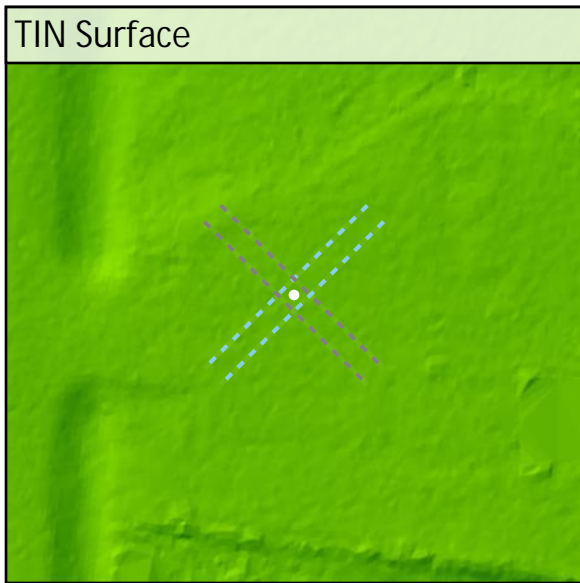
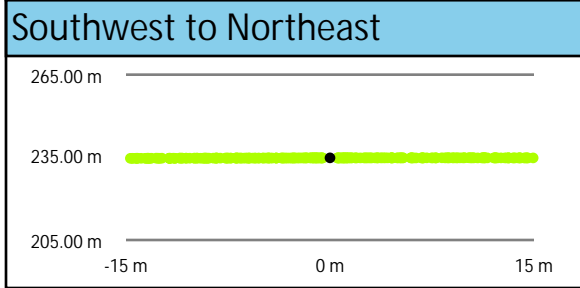

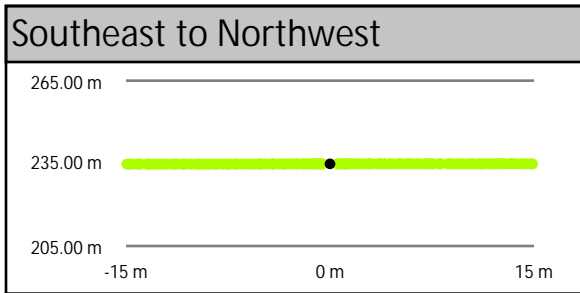

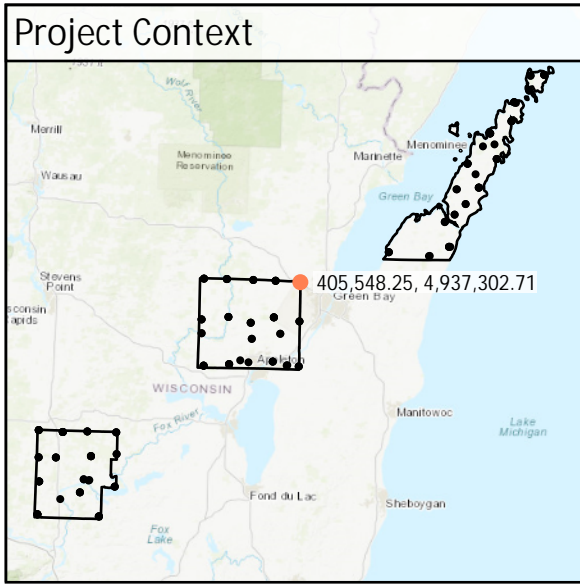


DEM Dz +0.06 m

NVA - UA14

All Points TIN Dz +0.06 m

<h1>UA15</h1>	Known Z	234.81 m	Point Density	2.65 ppsm
	DEM Dz	-0.03 m	Ground Density	2.65 ppsm
	All Points TIN Dz	-0.03 m	Slope	0.32 °

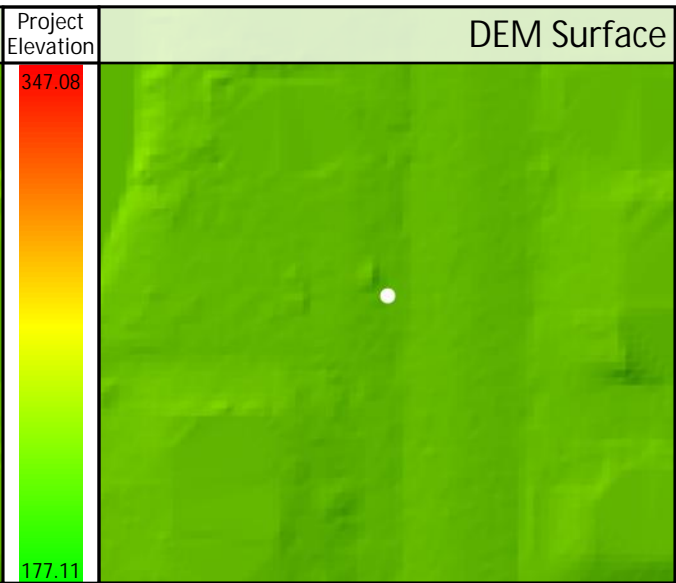
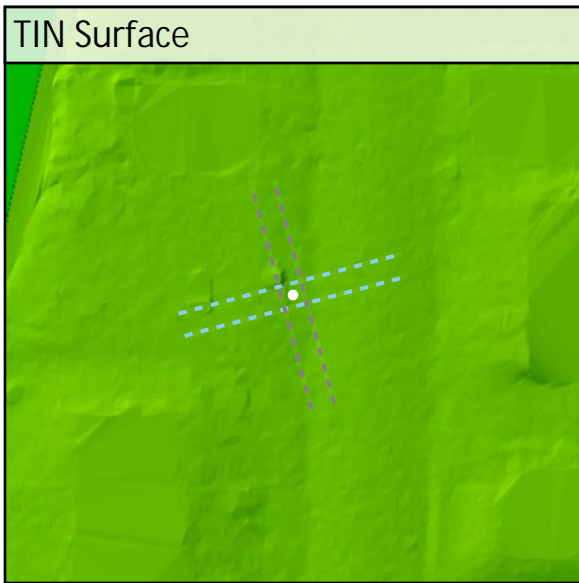
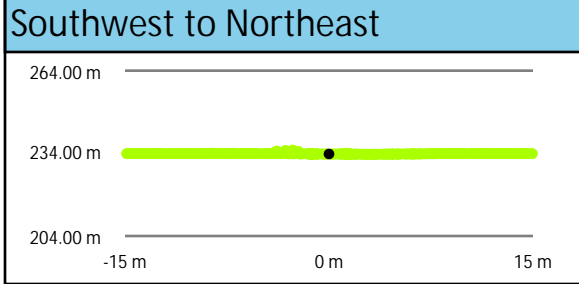
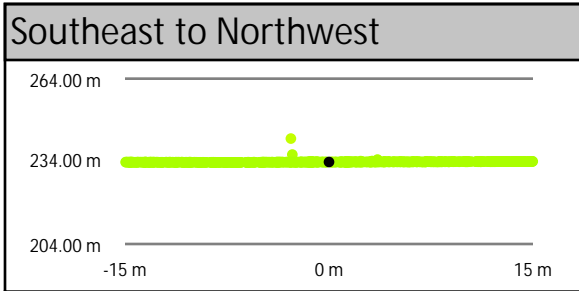

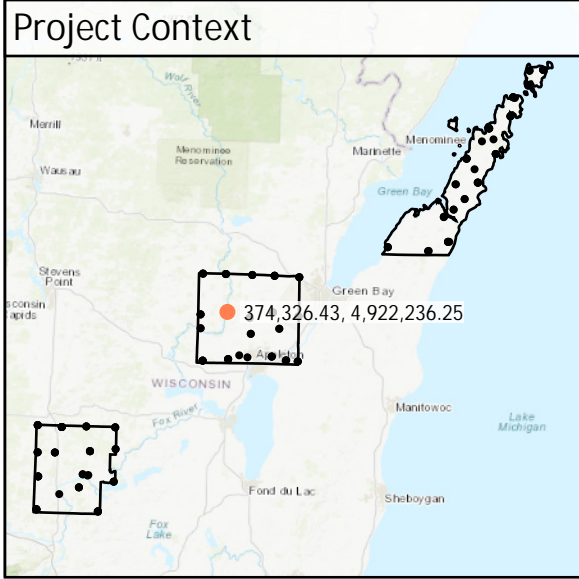


DEM Dz -0.03 m

NVA - UA15

All Points TIN Dz -0.03 m

UA16	Known Z	233.76 m	Point Density	5.13 ppsm
	DEM Dz	-0.03 m	Ground Density	1.98 ppsm
	All Points TIN Dz	-0.03 m	Slope	3.17 °


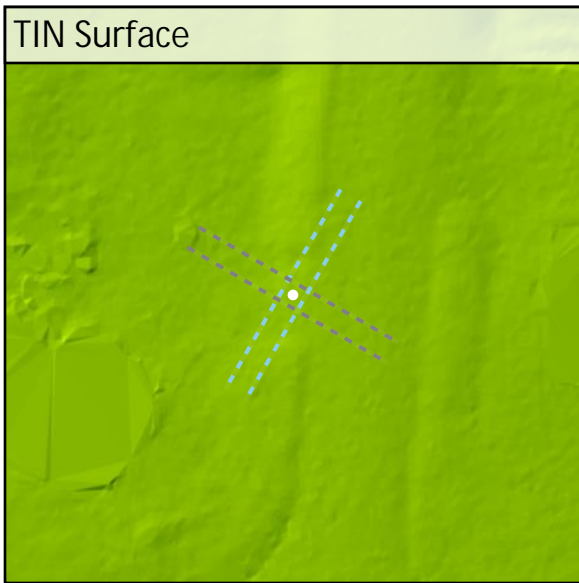
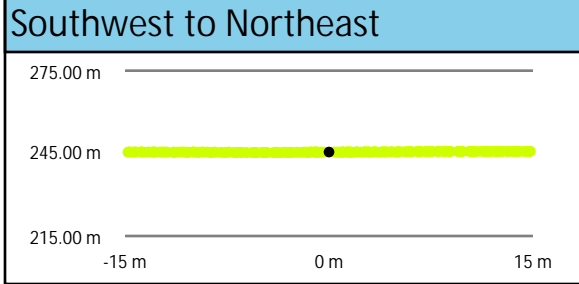
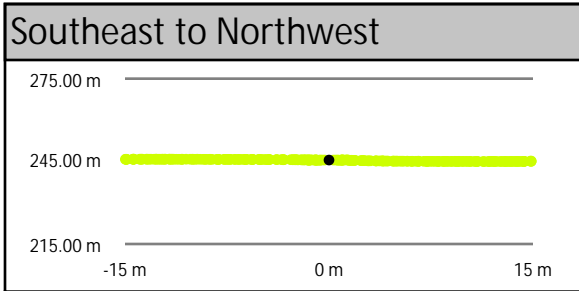
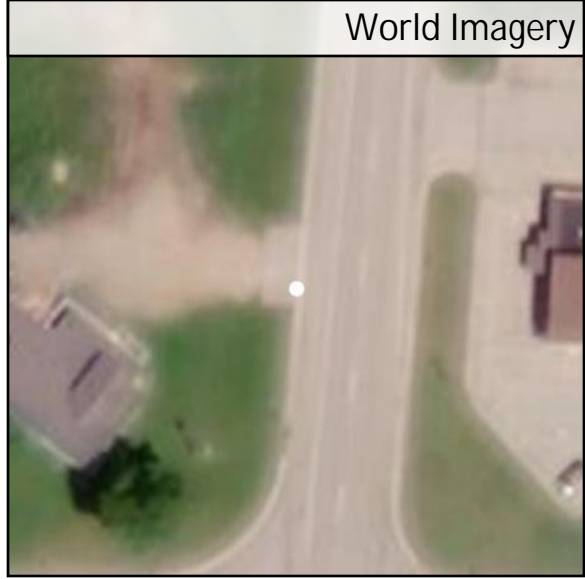
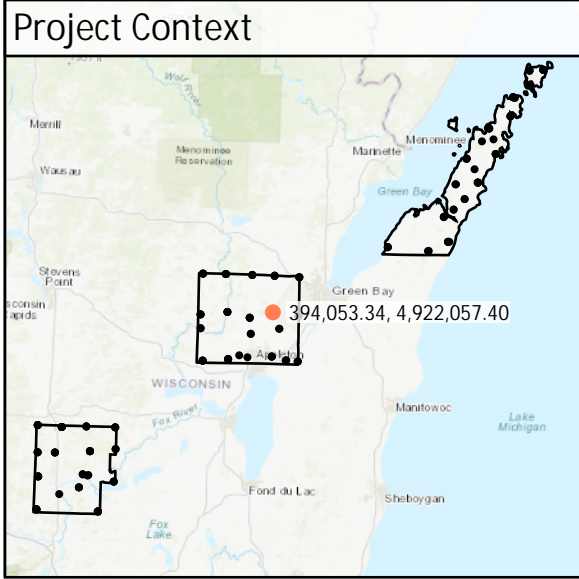


DEM Dz -0.03 m

NVA - UA16

All Points TIN Dz -0.03 m

<h1>UA17</h1>	Known Z	245.47 m	Point Density	2.55 ppsm
	DEM Dz	-0.02 m	Ground Density	2.55 ppsm
	All Points TIN Dz	-0.02 m	Slope	4.02 °


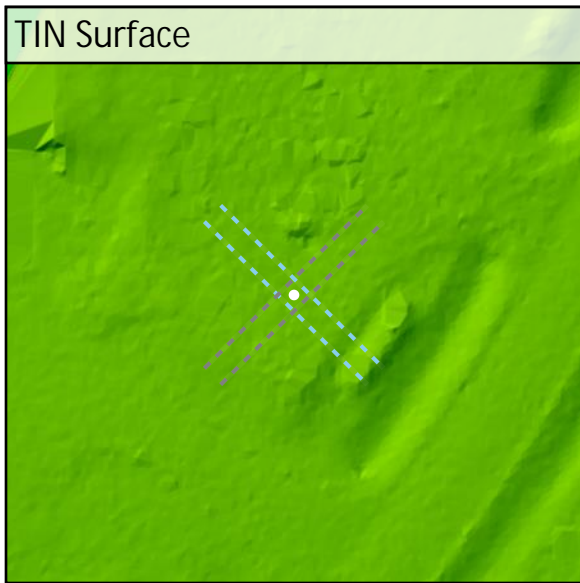
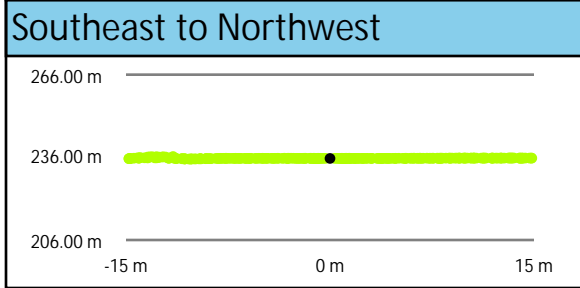
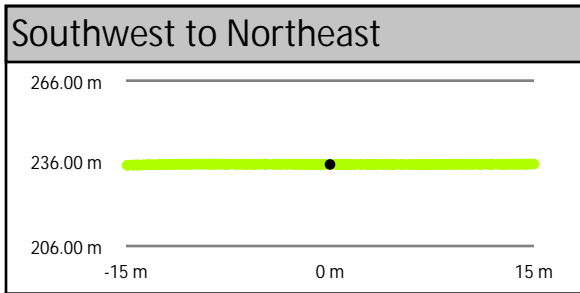

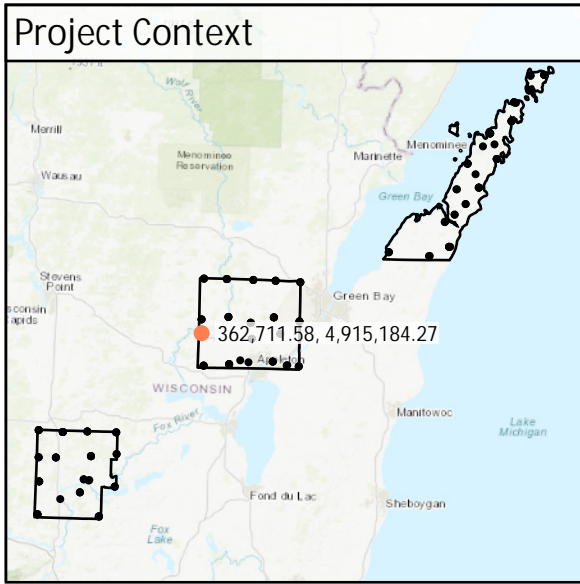


DEM Dz -0.02 m

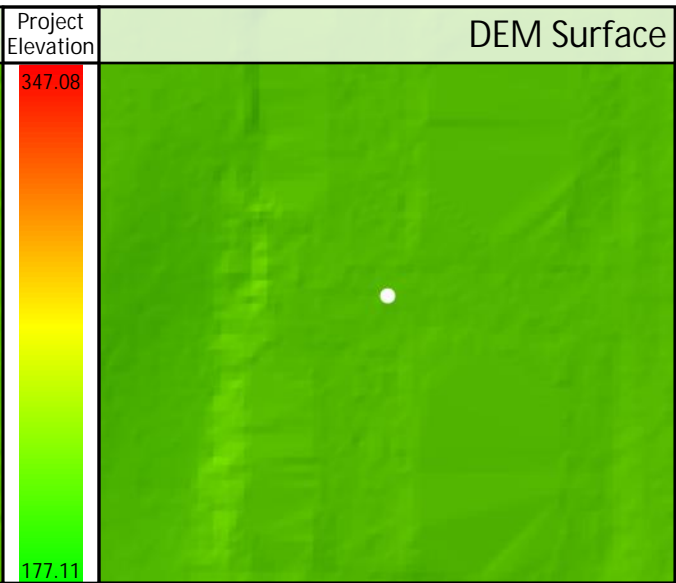
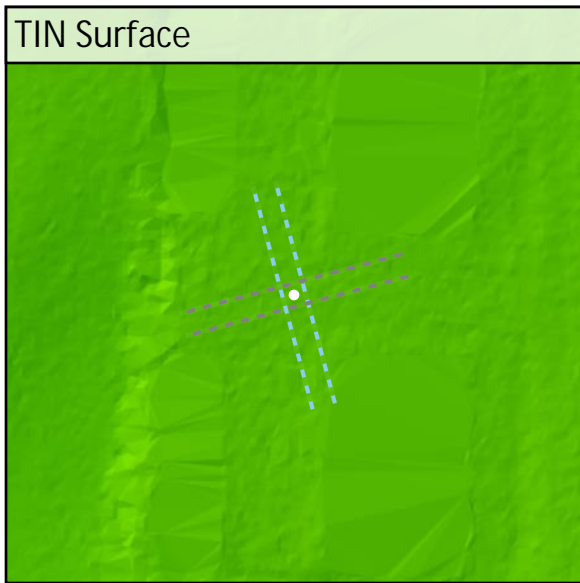
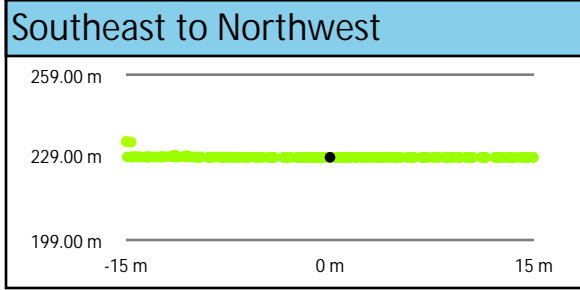

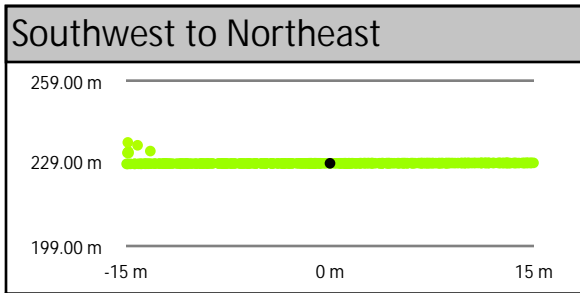

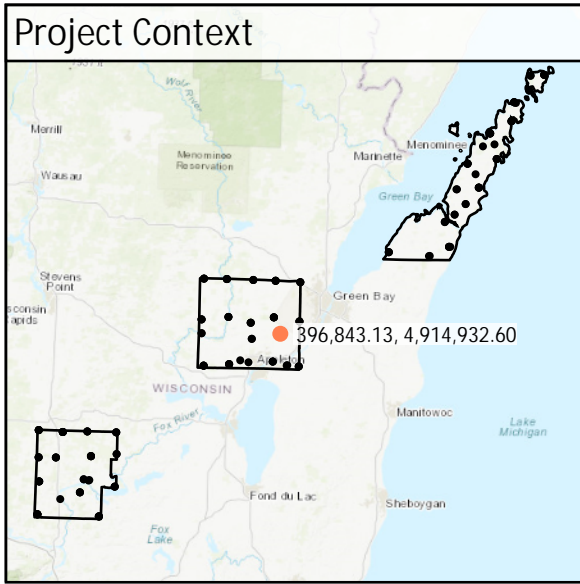
NVA - UA17

All Points TIN Dz -0.02 m

UA18	Known Z	235.60 m	Point Density	2.65 ppsm
	DEM Dz	0.03 m	Ground Density	2.65 ppsm
	All Points TIN Dz	0.03 m	Slope	1.45 °



UA19	Known Z	229.01 m	Point Density	2.58 ppsm
	DEM Dz	-0.01 m	Ground Density	2.58 ppsm
	All Points TIN Dz	-0.01 m	Slope	0.68 °


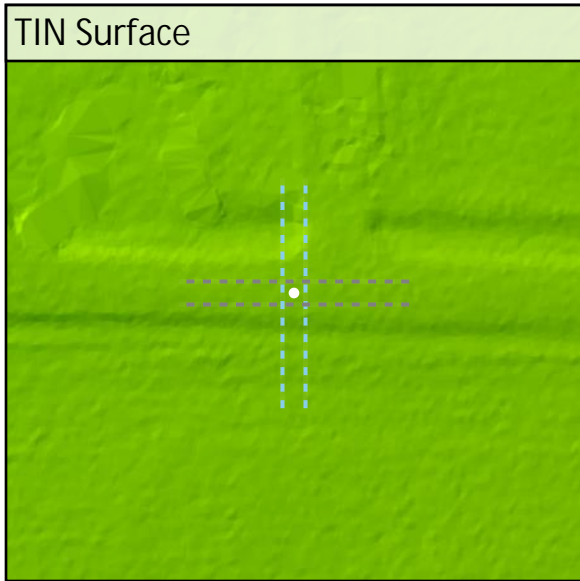
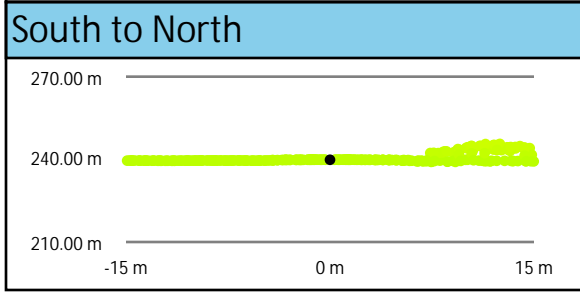

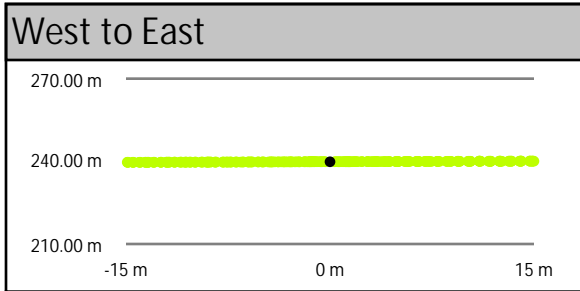

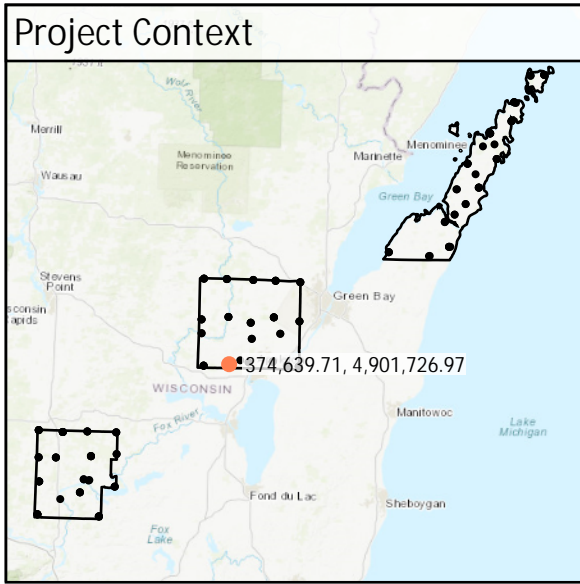


DEM Dz -0.01 m

NVA - UA19

All Points TIN Dz -0.01 m

UA20	Known Z	239.84 m	Point Density	2.62 ppsm
	DEM Dz	0.02 m	Ground Density	2.58 ppsm
	All Points TIN Dz	0.02 m	Slope	0.76 °


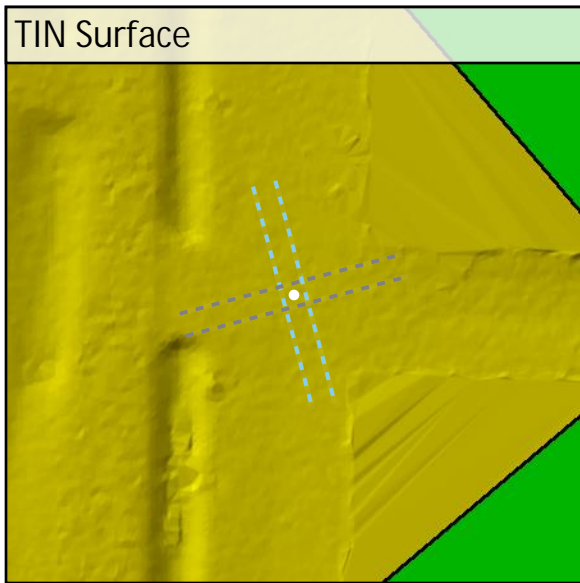
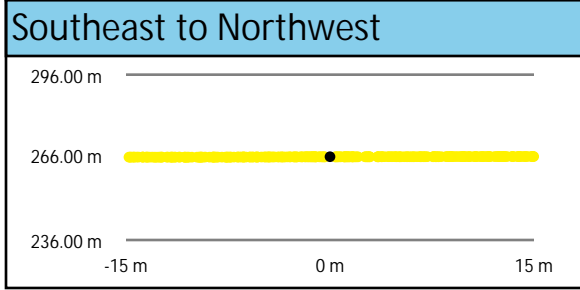

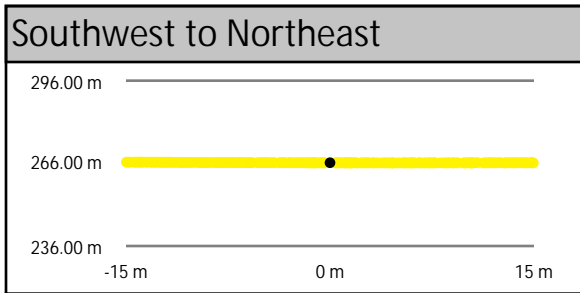
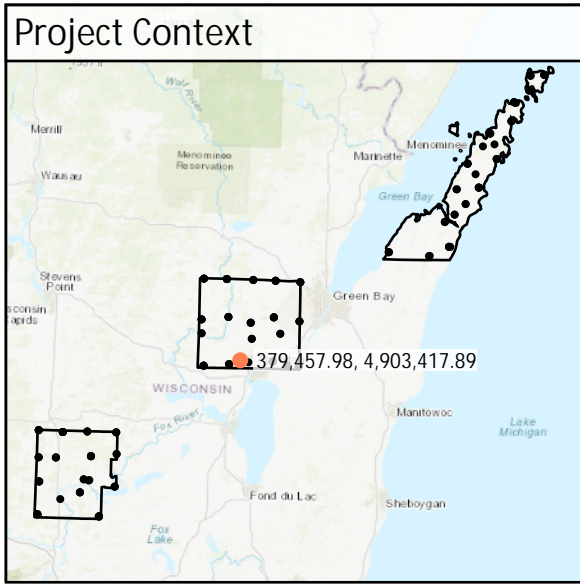


DEM Dz +0.02 m

NVA - UA20

All Points TIN Dz +0.02 m

<h1>UA21</h1>	Known Z	266.22 m	Point Density	2.76 ppsm
	DEM Dz	-0.04 m	Ground Density	2.69 ppsm
	All Points TIN Dz	-0.05 m	Slope	0.56 °

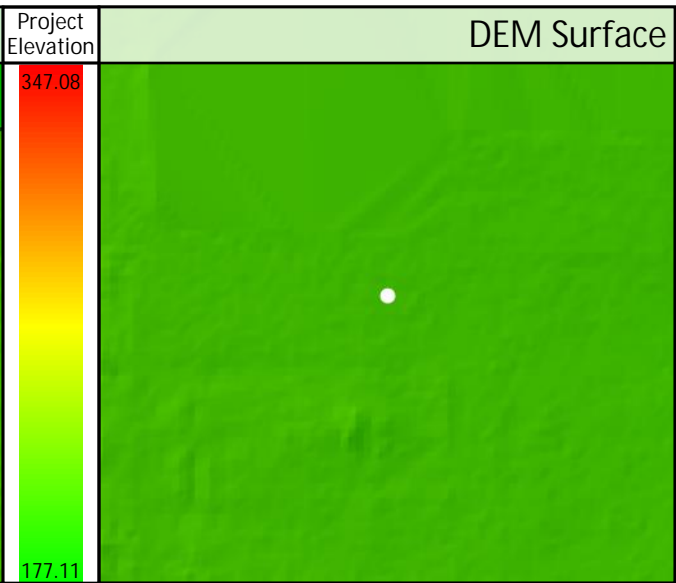
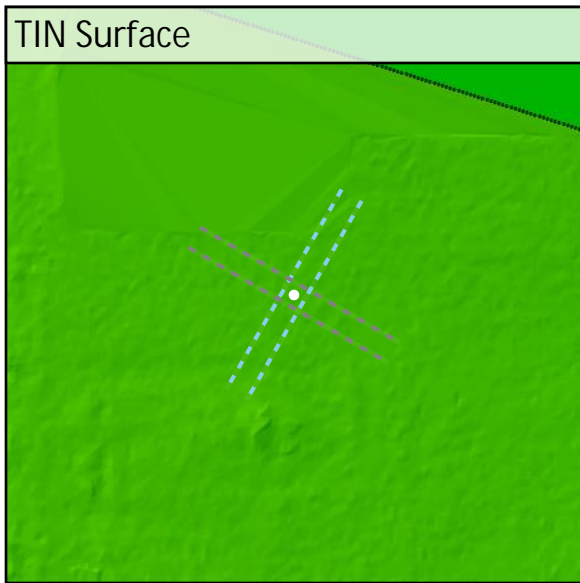
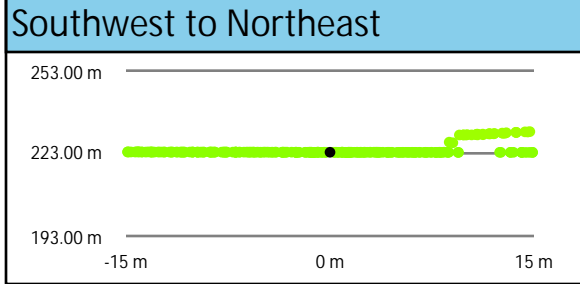

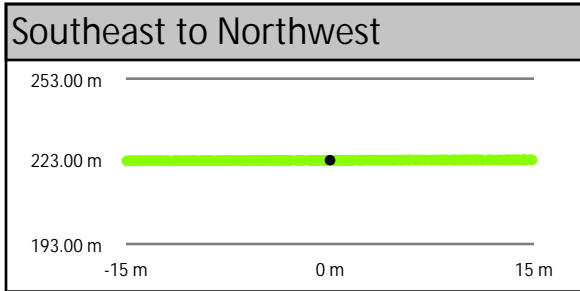
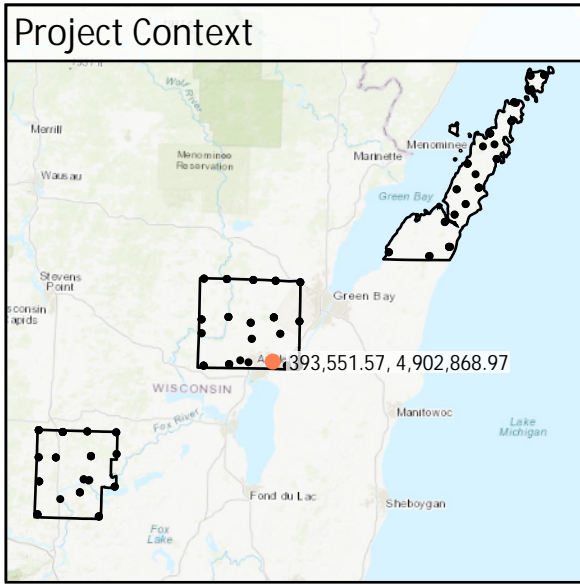


DEM Dz -0.04 m

NVA - UA21

All Points TIN Dz -0.05 m

UA23	Known Z	223.39 m	Point Density	2.58 ppsm
	DEM Dz	-0.01 m	Ground Density	2.51 ppsm
	All Points TIN Dz	-0.01 m	Slope	1.01 °


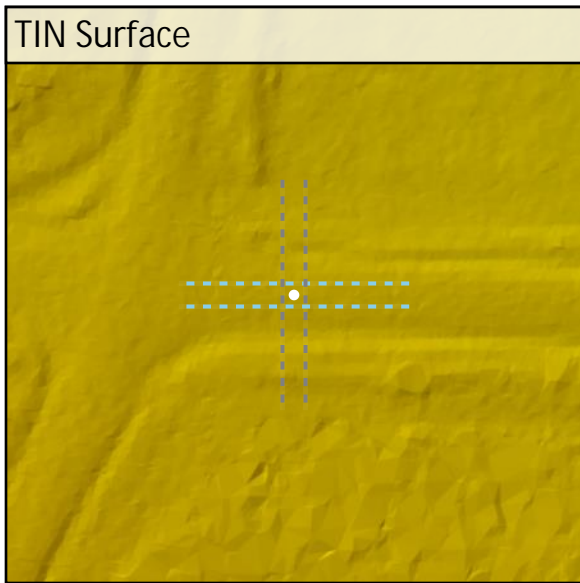
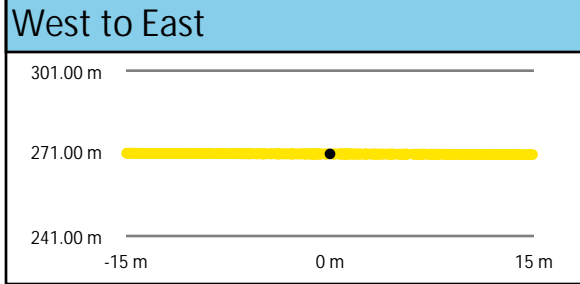
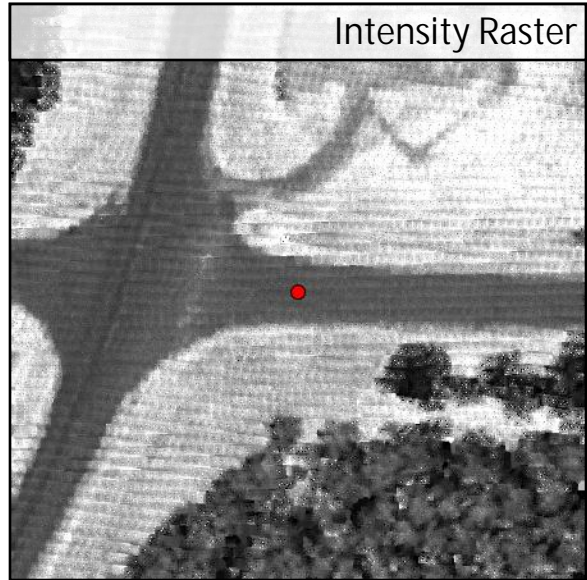
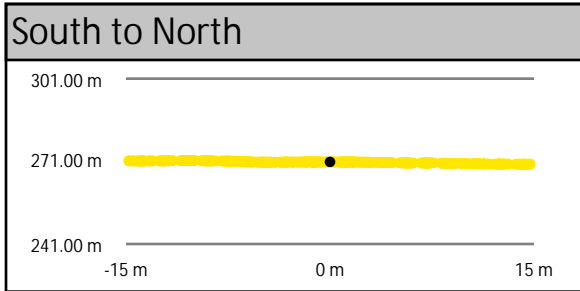
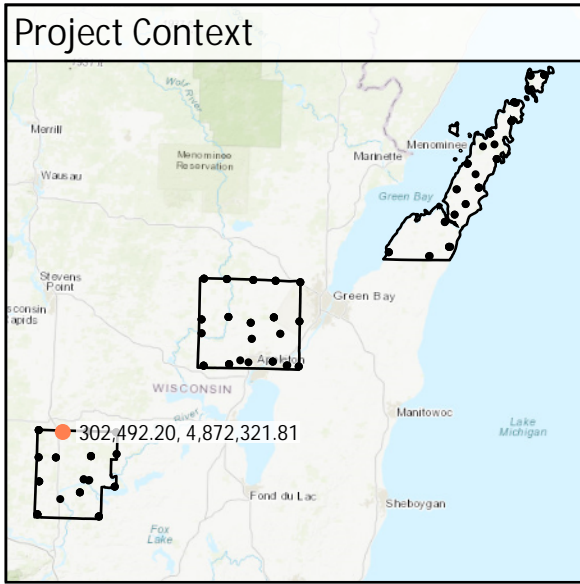


DEM Dz -0.01 m

NVA - UA23

All Points TIN Dz -0.01 m

UA24	Known Z	270.80 m	Point Density	4.77 ppsm
	DEM Dz	-0.03 m	Ground Density	2.55 ppsm
	All Points TIN Dz	-0.05 m	Slope	0.81 °

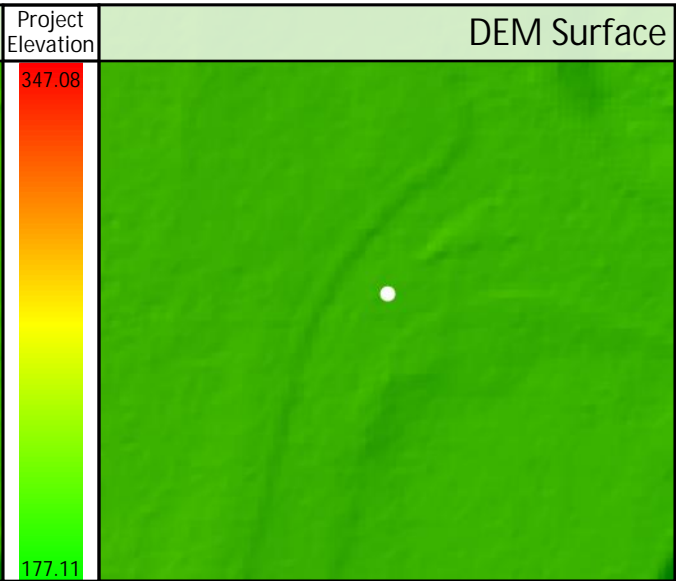
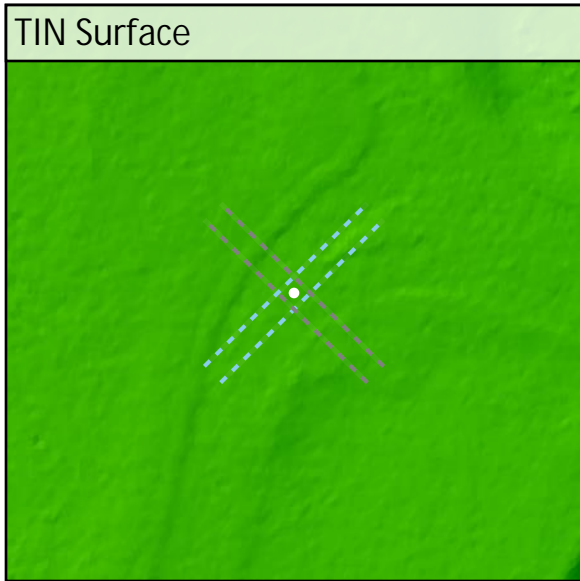
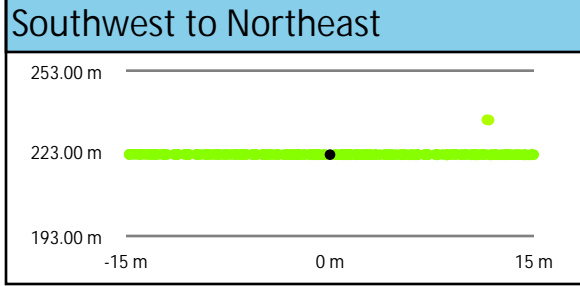
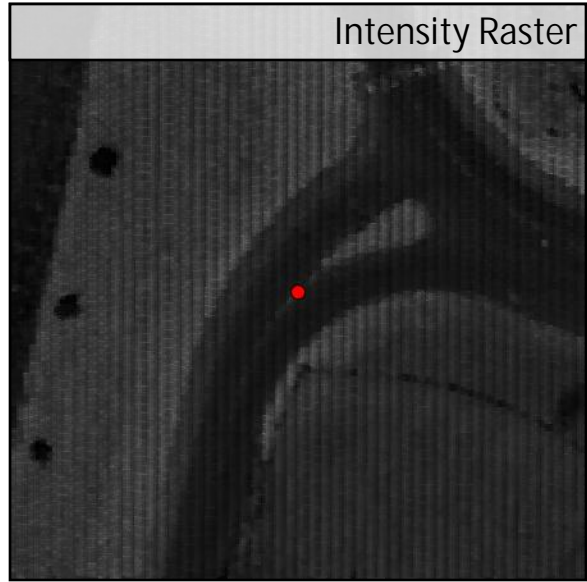
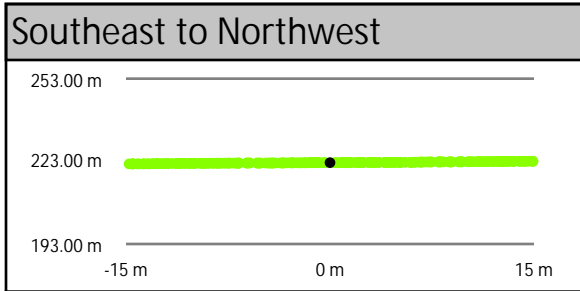

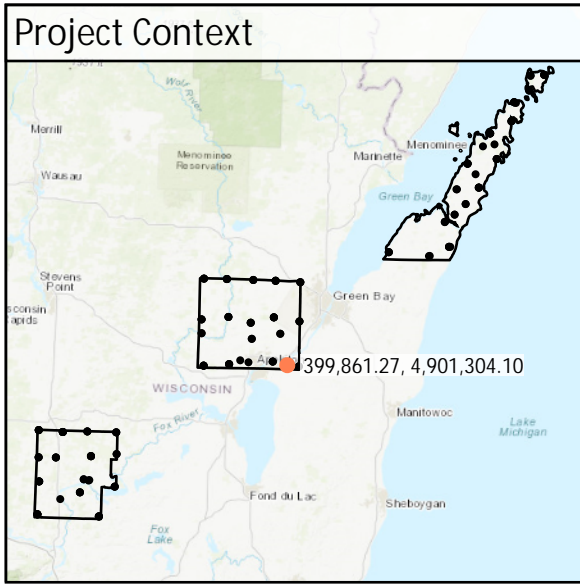


DEM Dz -0.03 m

NVA - UA24

All Points TIN Dz -0.05 m

UA25	Known Z	222.52 m	Point Density	2.55 ppsm
	DEM Dz	0.01 m	Ground Density	2.55 ppsm
	All Points TIN Dz	0.00 m	Slope	1.79 °


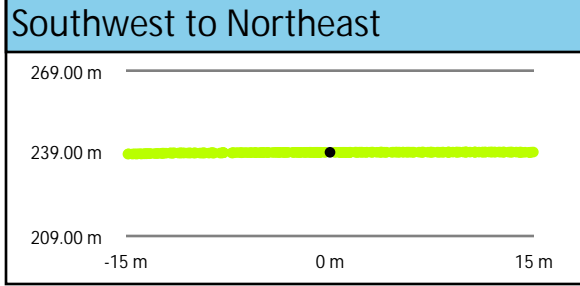

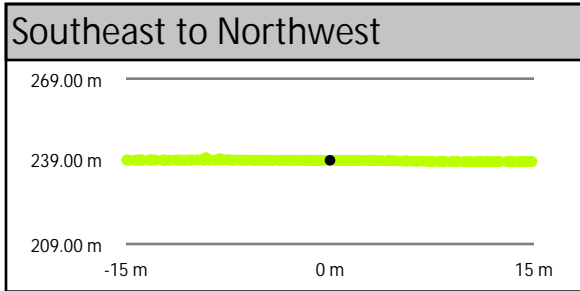
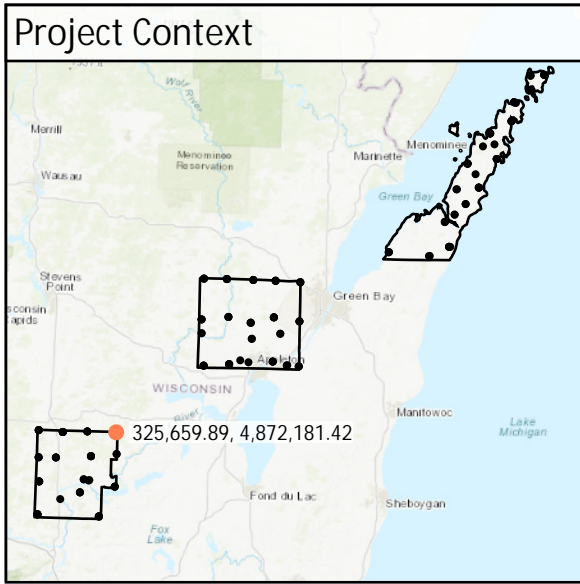


DEM Dz +0.01 m

NVA - UA25

All Points TIN Dz 0.00 m

UA26	Known Z	239.37 m	Point Density	2.37 ppsm
	DEM Dz	0.00 m	Ground Density	2.37 ppsm
	All Points TIN Dz	0.01 m	Slope	0.83 °


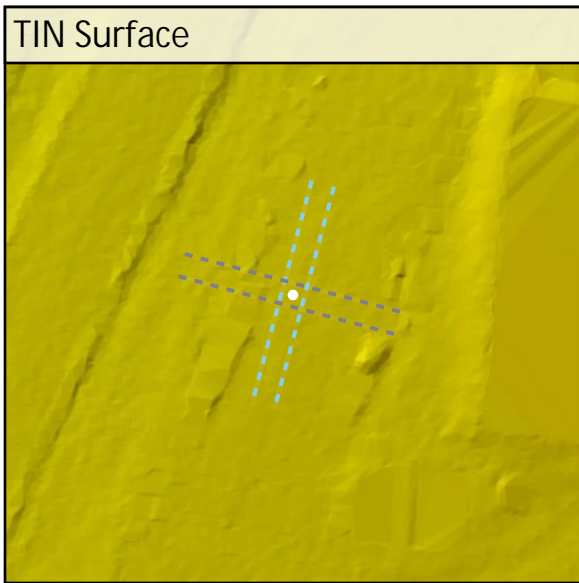
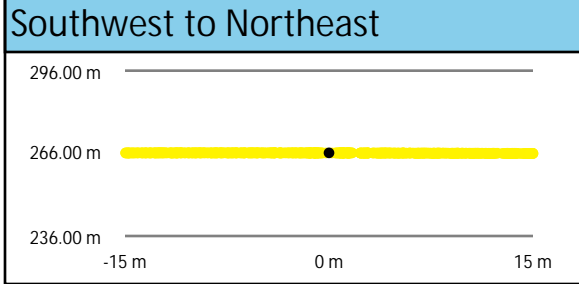
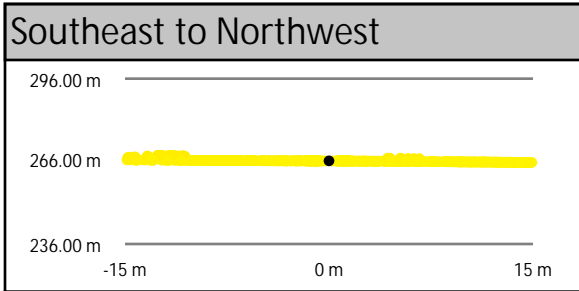
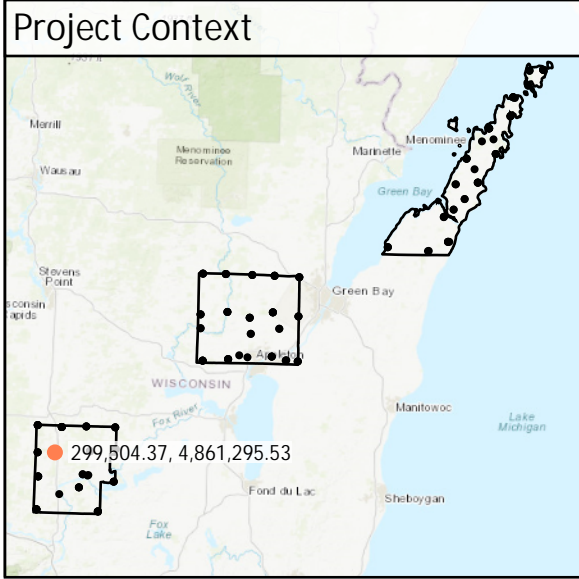


DEM Dz +0.00 m

NVA - UA26

All Points TIN Dz +0.01 m

<h1>UA27</h1>	Known Z	266.17 m	Point Density	5.23 ppsm
	DEM Dz	-0.03 m	Ground Density	2.44 ppsm
	All Points TIN Dz	-0.04 m	Slope	1.56 °

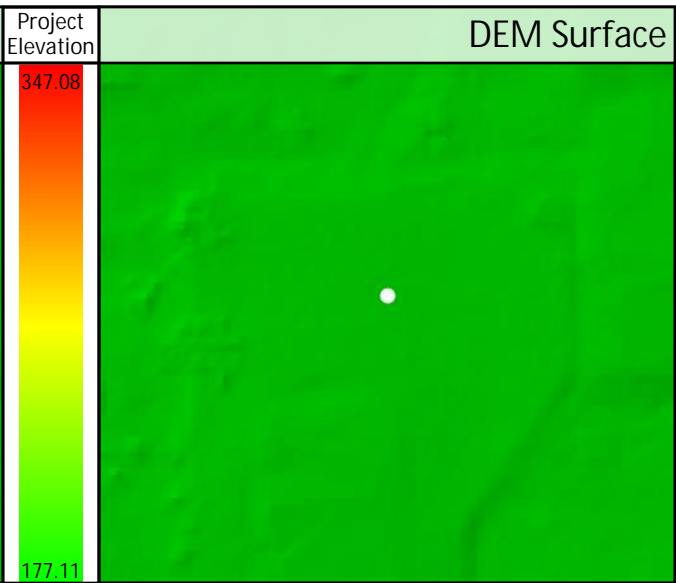
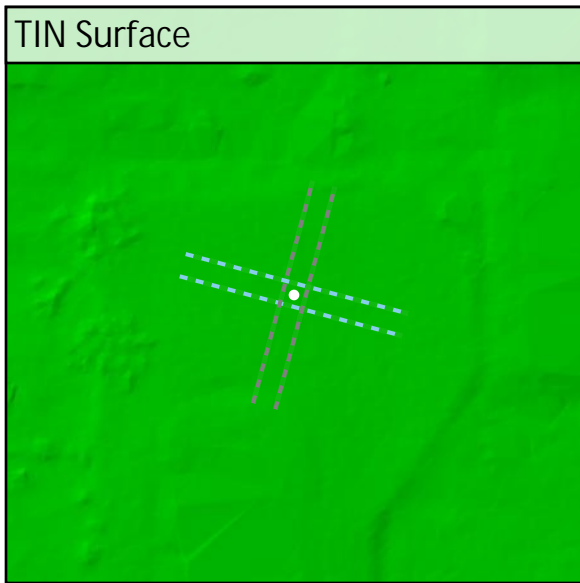
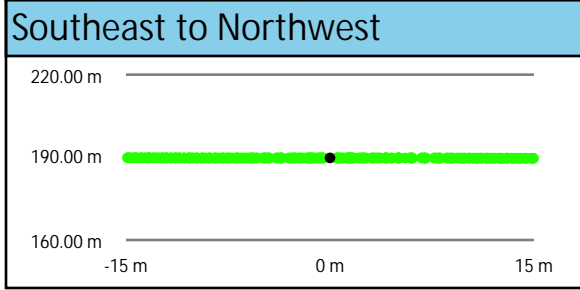

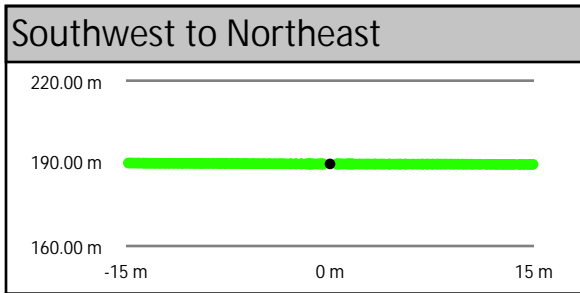
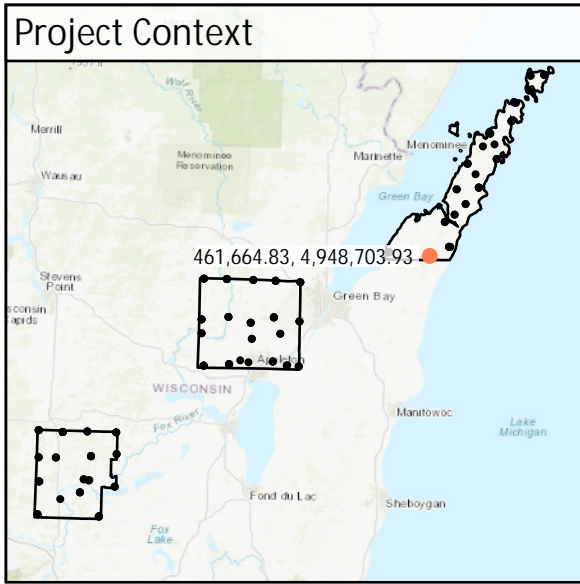


DEM Dz -0.03 m

NVA - UA27

All Points TIN Dz -0.04 m

UA28	Known Z	189.79 m	Point Density	2.55 ppsm
	DEM Dz	-0.01 m	Ground Density	2.55 ppsm
	All Points TIN Dz	-0.01 m	Slope	0.67 °

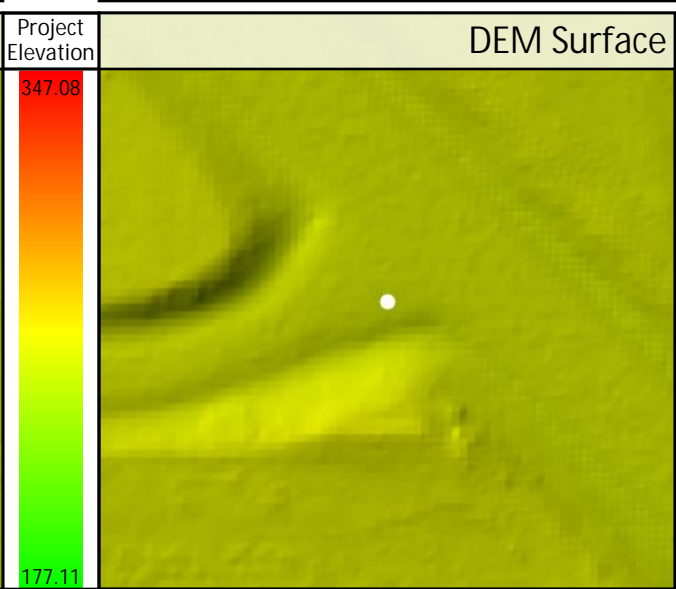

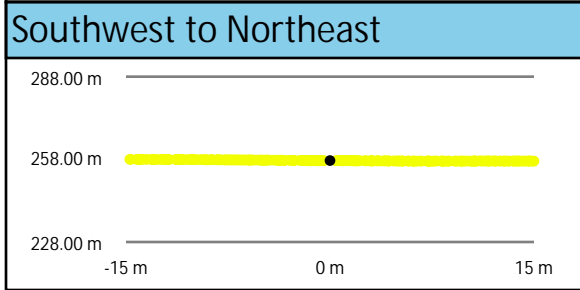
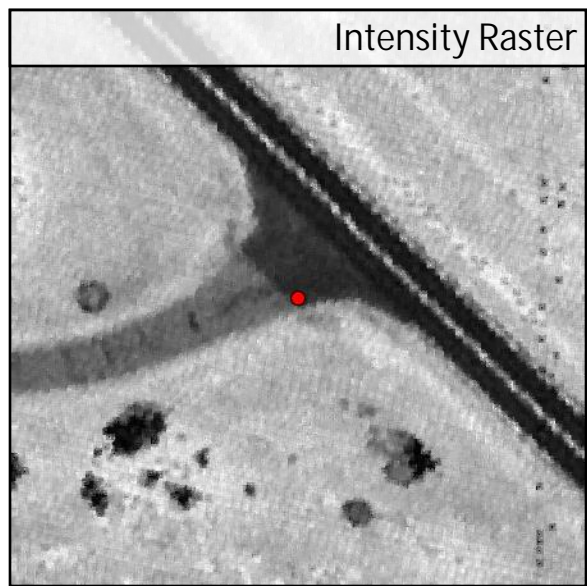
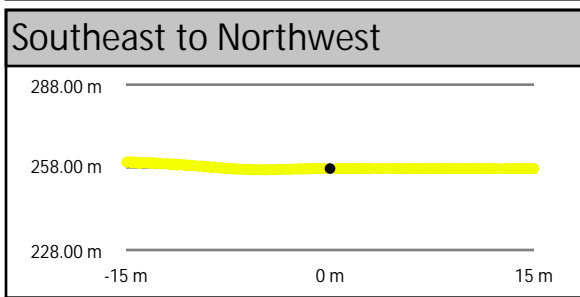

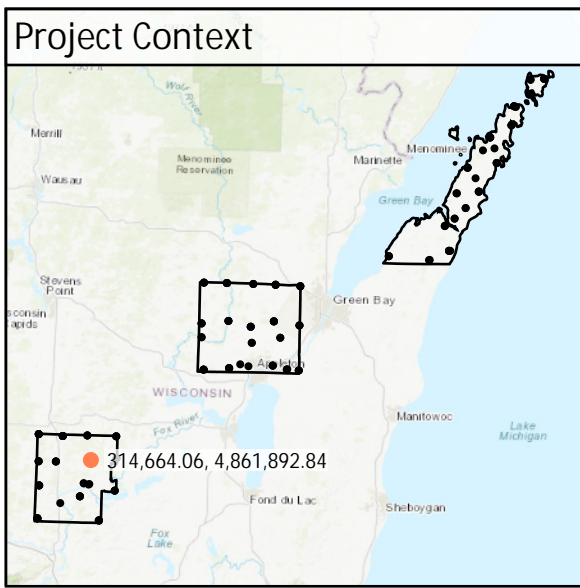


DEM Dz -0.01 m

NVA - UA28

All Points TIN Dz -0.01 m

UA29	Known Z	257.56 m	Point Density	2.97 ppsm
	DEM Dz	-0.05 m	Ground Density	2.97 ppsm
	All Points TIN Dz	-0.04 m	Slope	2.34 °



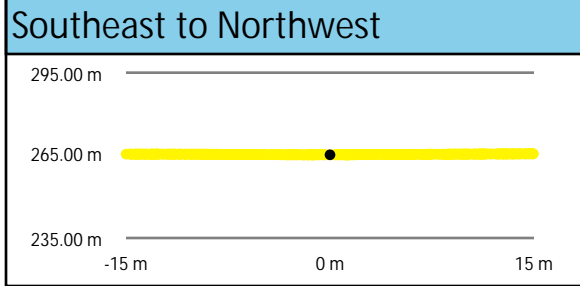

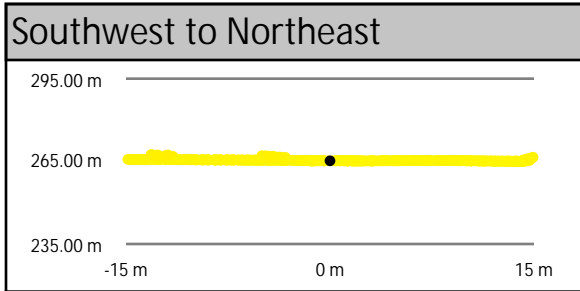
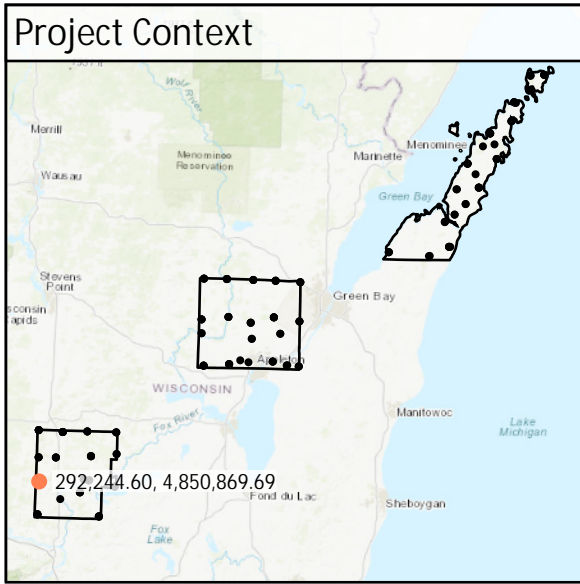


DEM Dz -0.05 m

NVA - UA29

All Points TIN Dz -0.04 m

UA30	Known Z	265.19 m	Point Density	5.34 ppsm
	DEM Dz	0.02 m	Ground Density	2.02 ppsm
	All Points TIN Dz	0.01 m	Slope	2.78 °


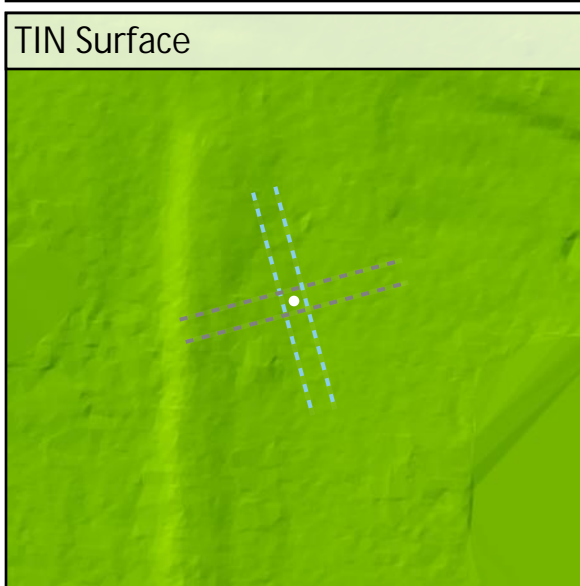
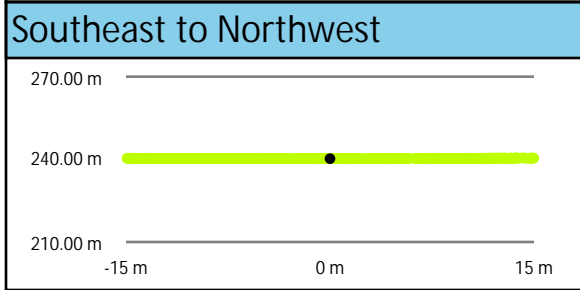

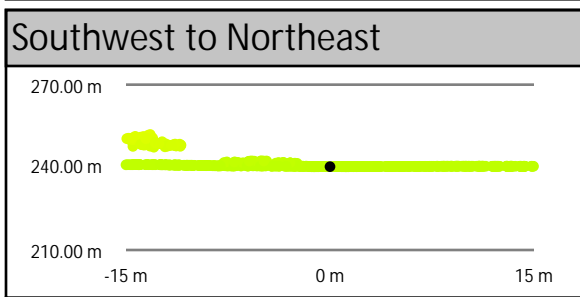
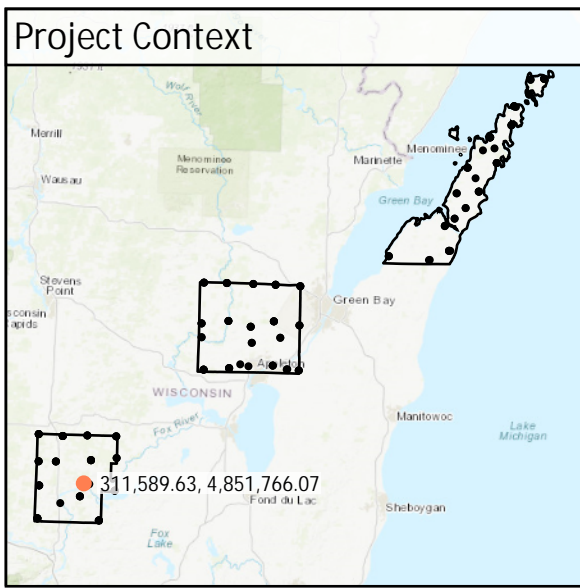


DEM Dz +0.02 m

NVA - UA30

All Points TIN Dz +0.01 m

<h1>UA31</h1>	Known Z	240.25 m	Point Density	5.06 ppsm
	DEM Dz	0.01 m	Ground Density	2.05 ppsm
	All Points TIN Dz	0.00 m	Slope	1.54 °



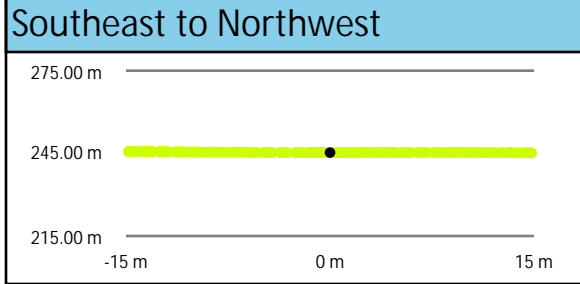
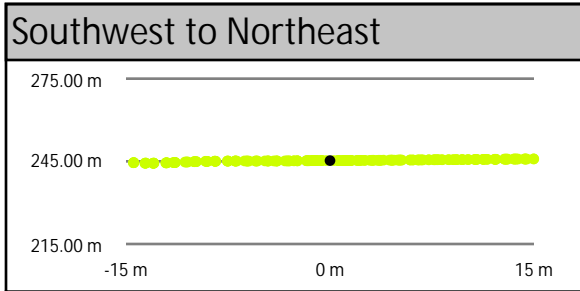
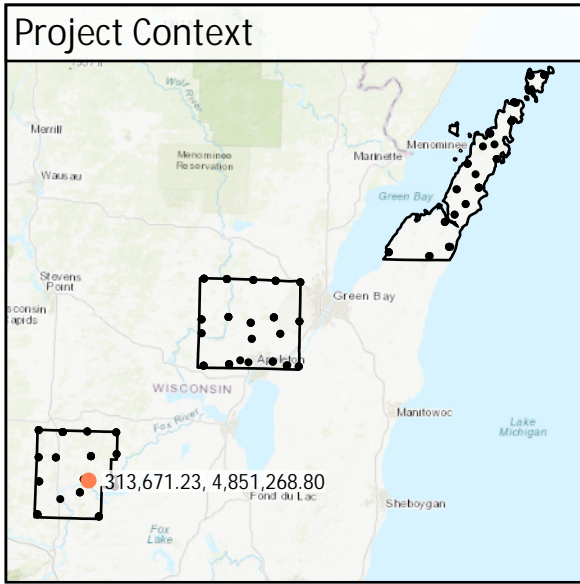


DEM Dz +0.01 m

NVA - UA31

All Points TIN Dz +0.00 m

UA32	Known Z	245.27 m	Point Density	2.19 ppsm
	DEM Dz	0.01 m	Ground Density	2.12 ppsm
	All Points TIN Dz	0.01 m	Slope	1.69 °


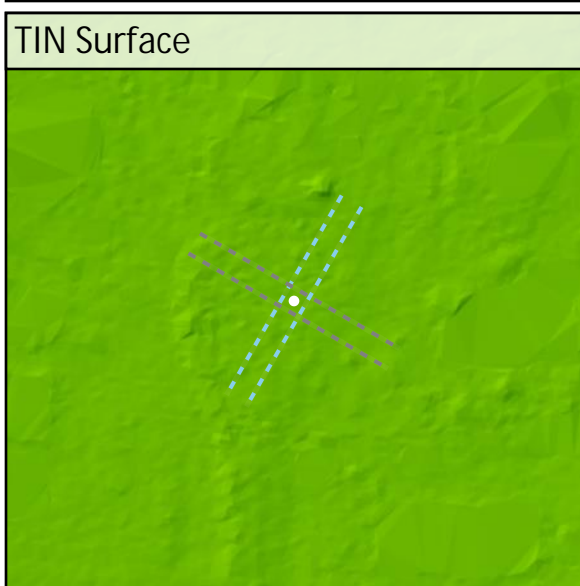
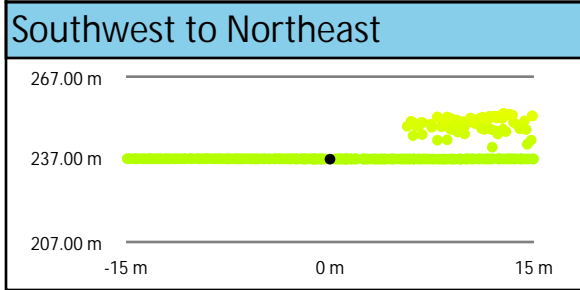

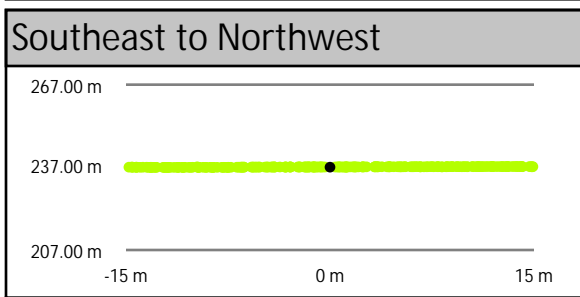

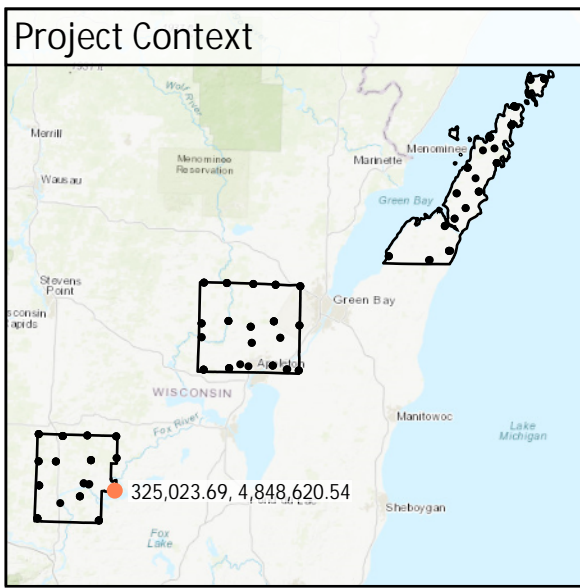


DEM Dz +0.01 m

NVA - UA32

All Points TIN Dz +0.01 m

UA33	Known Z	237.06 m	Point Density	2.48 ppsm
	DEM Dz	0.07 m	Ground Density	2.48 ppsm
	All Points TIN Dz	0.07 m	Slope	0.39 °


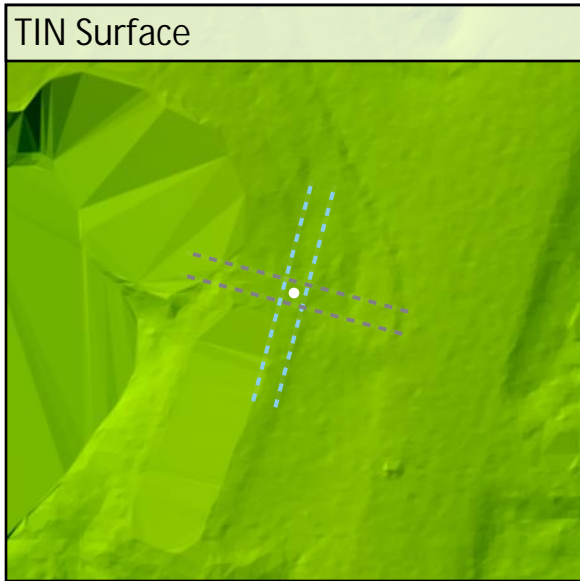
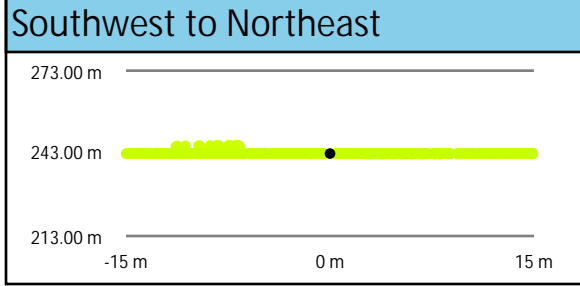

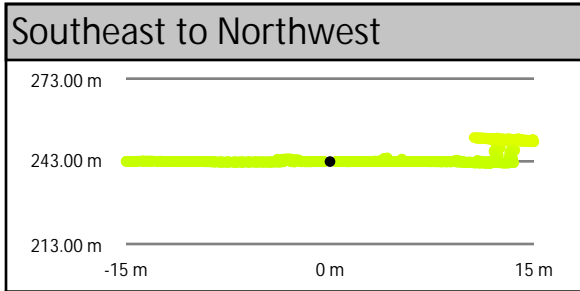
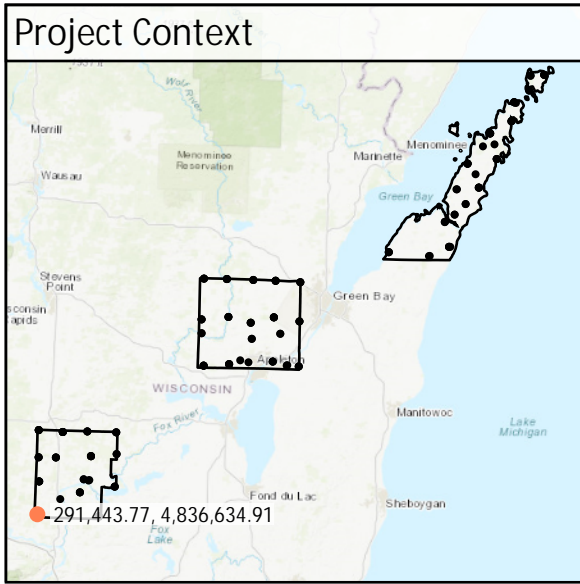


DEM Dz +0.07 m

NVA - UA33

All Points TIN Dz +0.07 m

<h1>UA34</h1>	Known Z	242.91 m	Point Density	7.96 ppsm
	DEM Dz	-0.03 m	Ground Density	1.98 ppsm
	All Points TIN Dz	-0.03 m	Slope	1.22 °


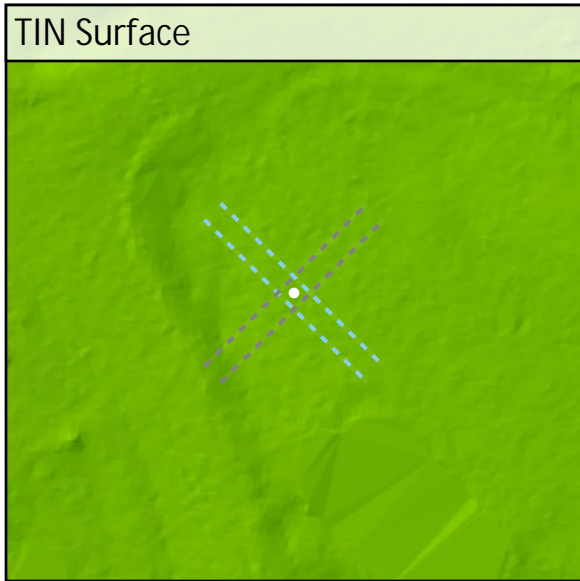
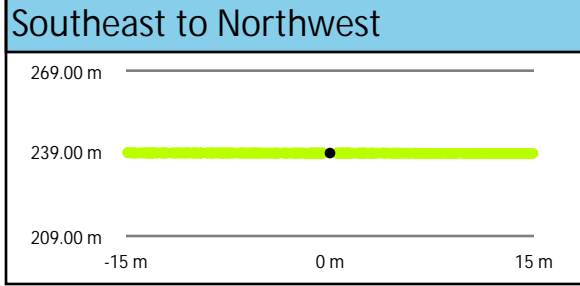
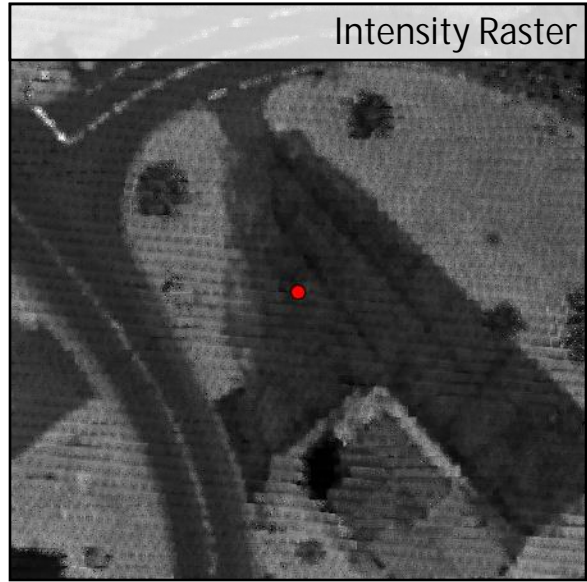
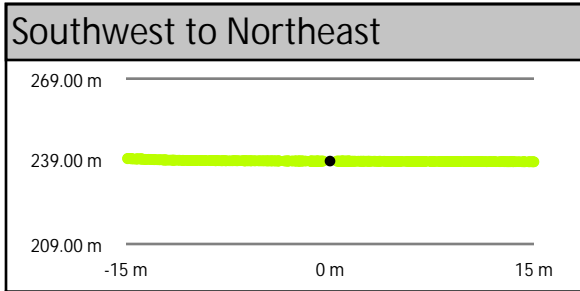
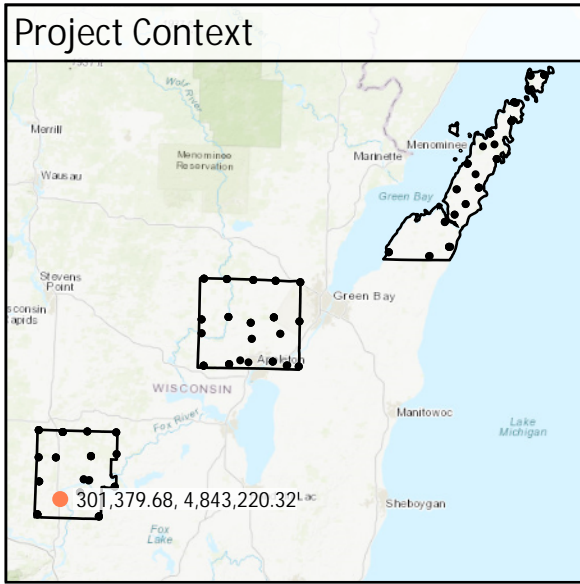


DEM Dz -0.03 m

NVA - UA34

All Points TIN Dz -0.03 m

UA35	Known Z	239.09 m	Point Density	4.99 ppsm
	DEM Dz	-0.03 m	Ground Density	2.09 ppsm
	All Points TIN Dz	-0.02 m	Slope	1.07 °


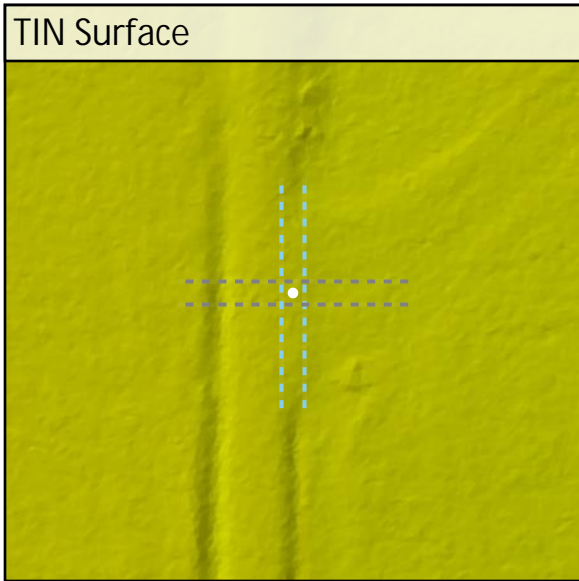
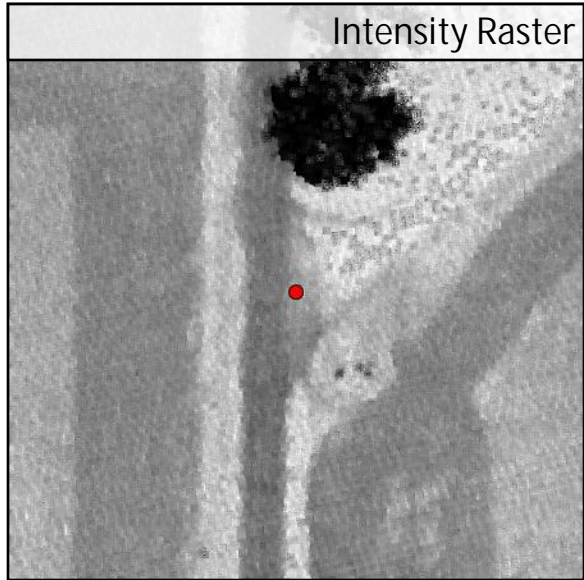
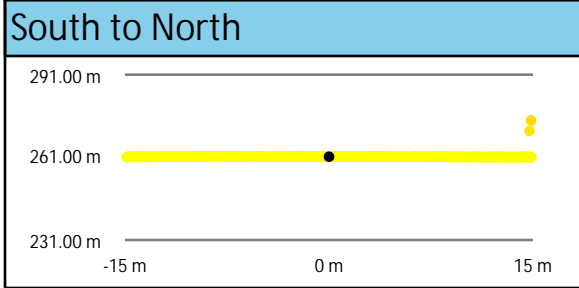
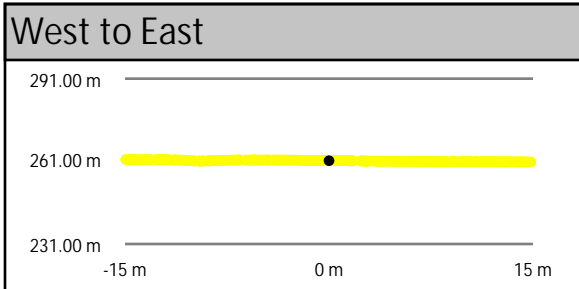
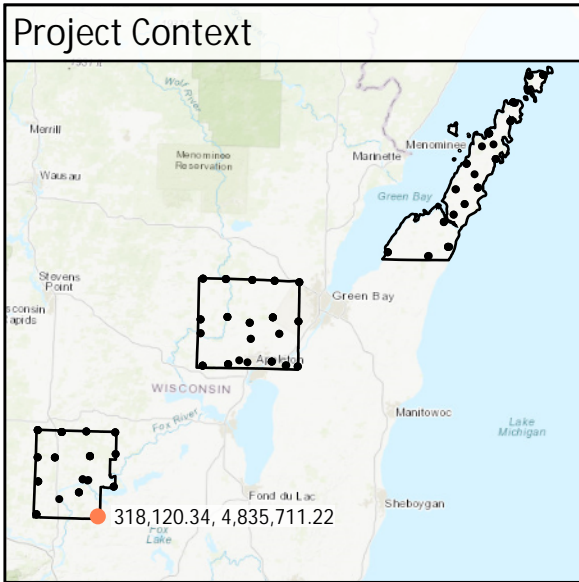


DEM Dz -0.03 m

NVA - UA35

All Points TIN Dz -0.02 m

UA36	Known Z	261.24 m	Point Density	3.32 ppsm
	DEM Dz	0.07 m	Ground Density	3.32 ppsm
	All Points TIN Dz	0.07 m	Slope	3.20 °


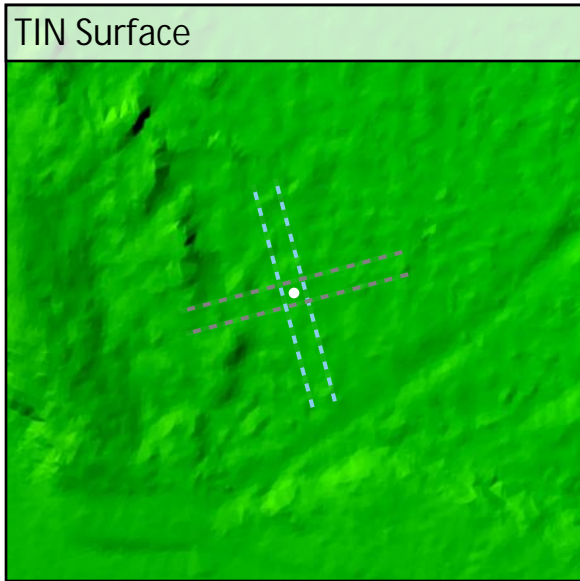
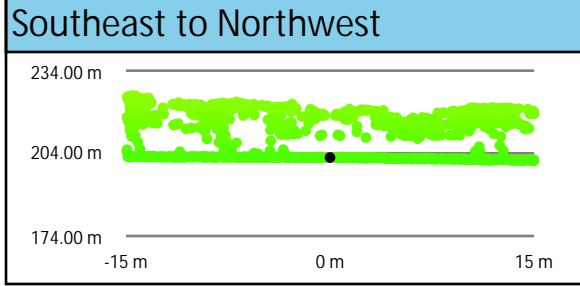

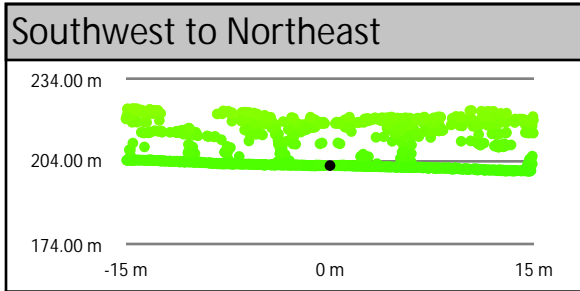

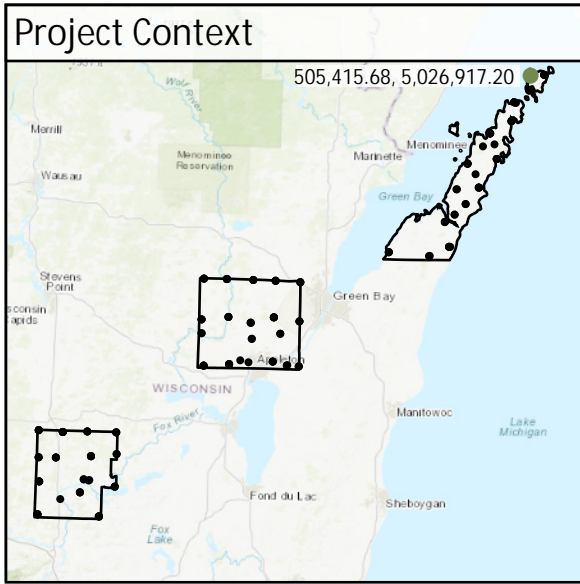


DEM Dz +0.07 m

NVA - UA36

All Points TIN Dz +0.07 m

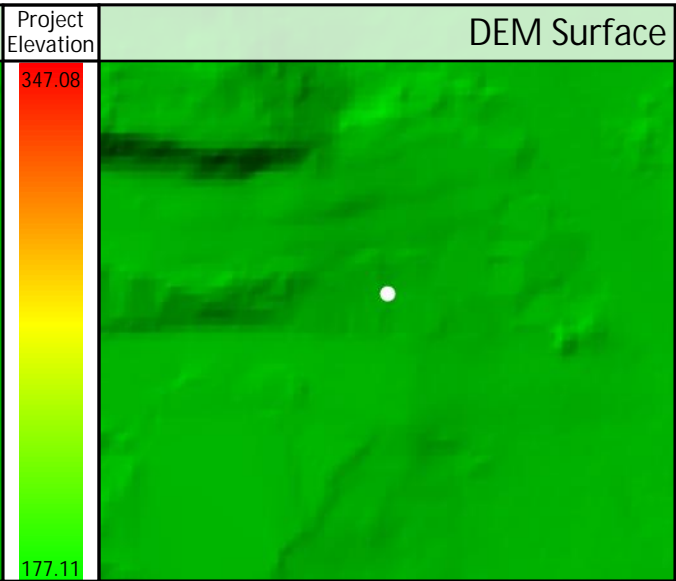
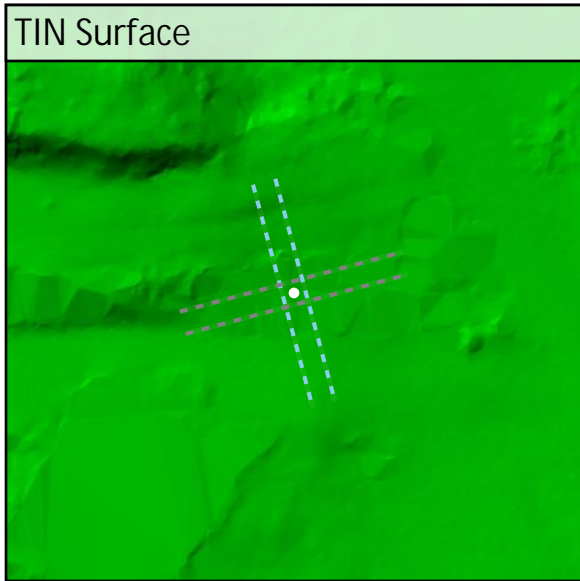
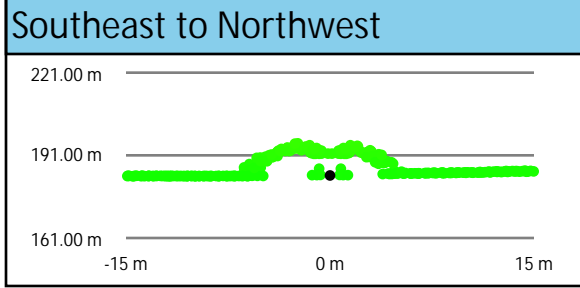

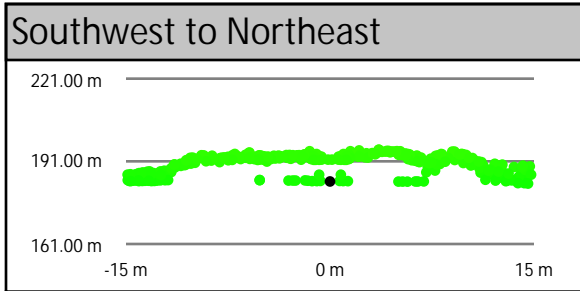

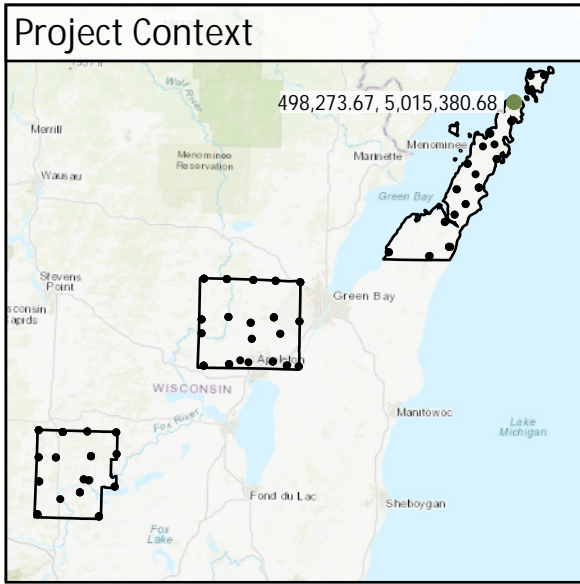
FO01	Known Z	202.44 m	Point Density	8.98 ppsm
	DEM Dz	0.01 m	Ground Density	2.76 ppsm
	All Points TIN Dz	N/A	Slope	3.33 °



DEM Dz +0.01 m

VVA - FO01

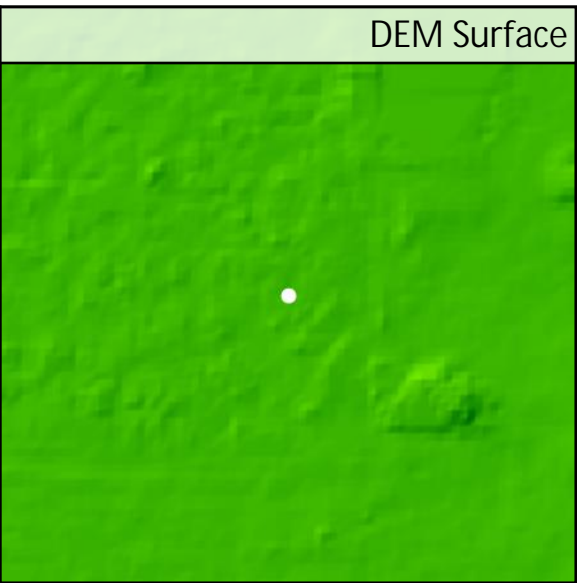
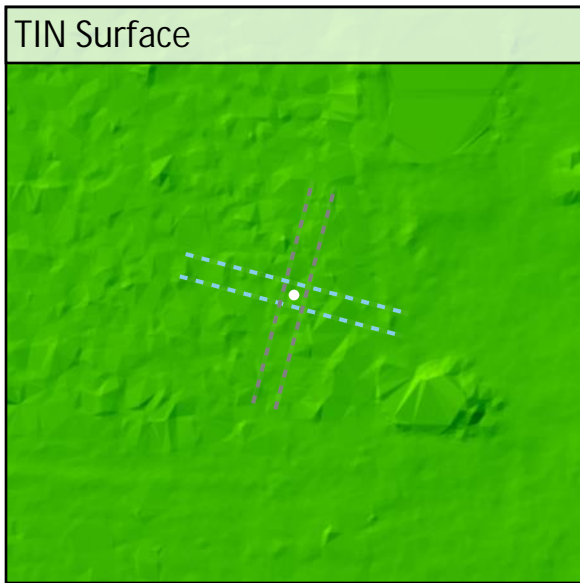
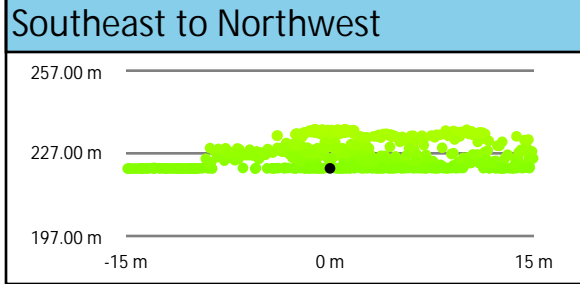

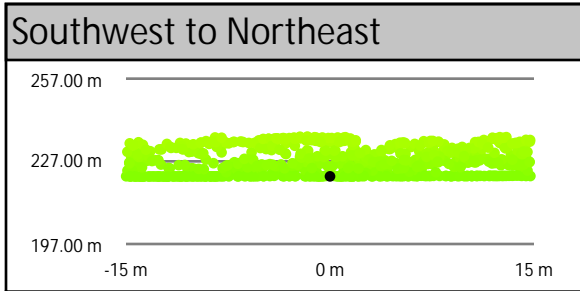
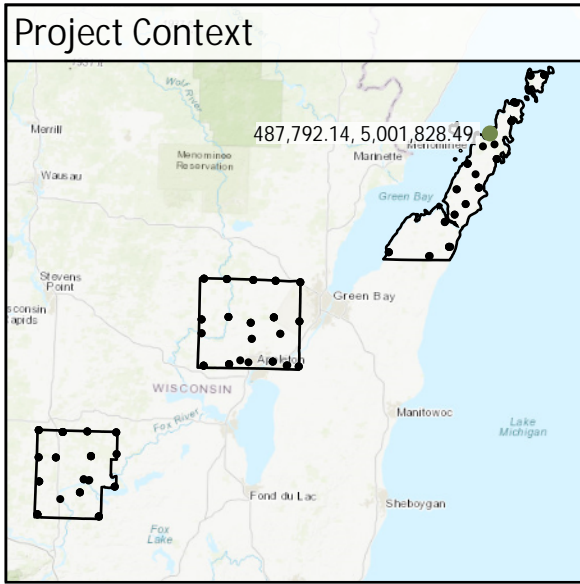
FO02	Known Z	183.69 m	Point Density	3.04 ppsm
	DEM Dz	0.24 m	Ground Density	0.25 ppsm
	All Points TIN Dz	N/A	Slope	6.14 °



DEM Dz +0.24 m

VVA - FO02





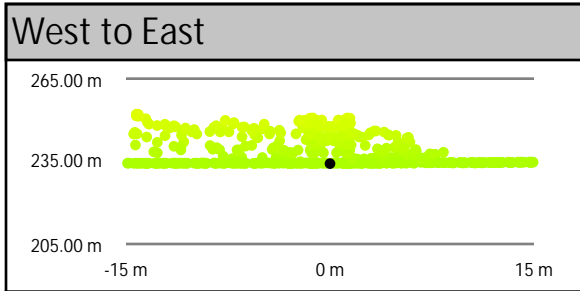
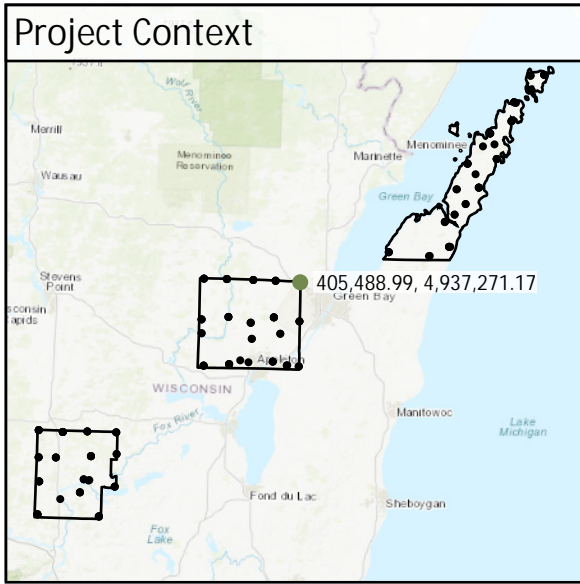
FO03	Known Z	221.54 m	Point Density	3.82 ppsm
	DEM Dz	0.05 m	Ground Density	1.49 ppsm
	All Points TIN Dz	N/A	Slope	2.37 °



DEM Dz +0.05 m

VVA - FO03


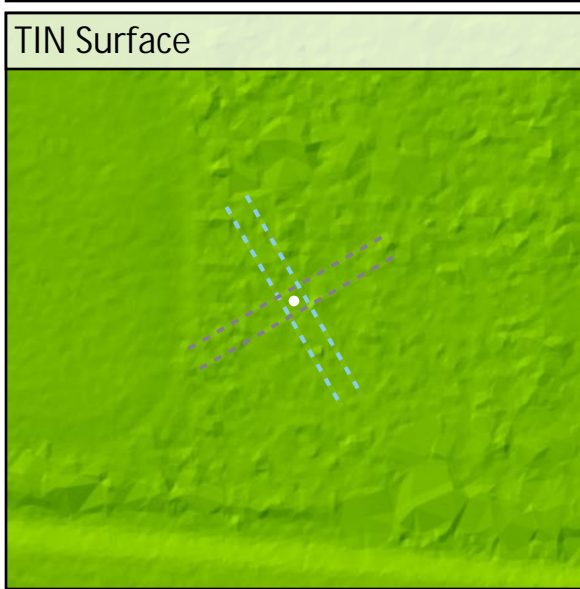
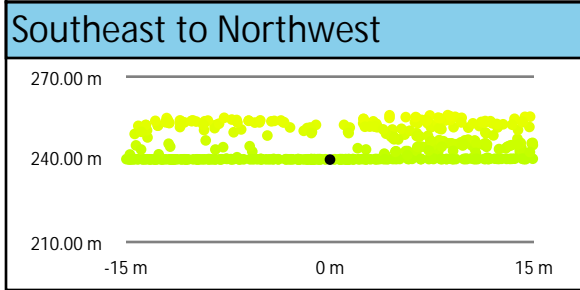


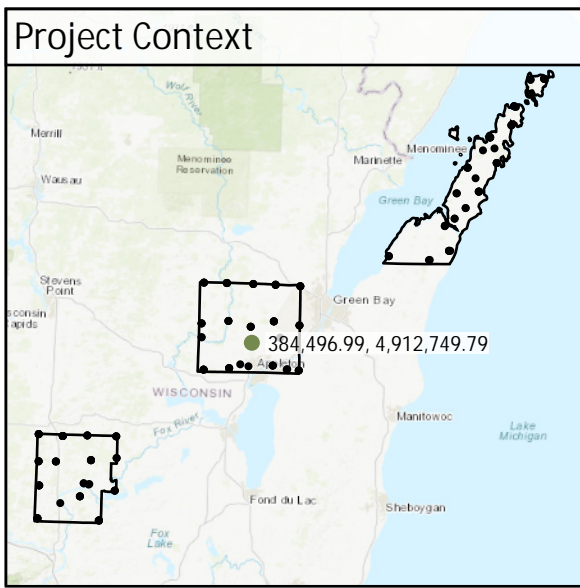
FO04	Known Z	234.17 m	Point Density	3.08 ppsm
	DEM Dz	0.17 m	Ground Density	2.16 ppsm
	All Points TIN Dz	N/A	Slope	3.62 °



DEM Dz +0.17 m

VVA - FO04


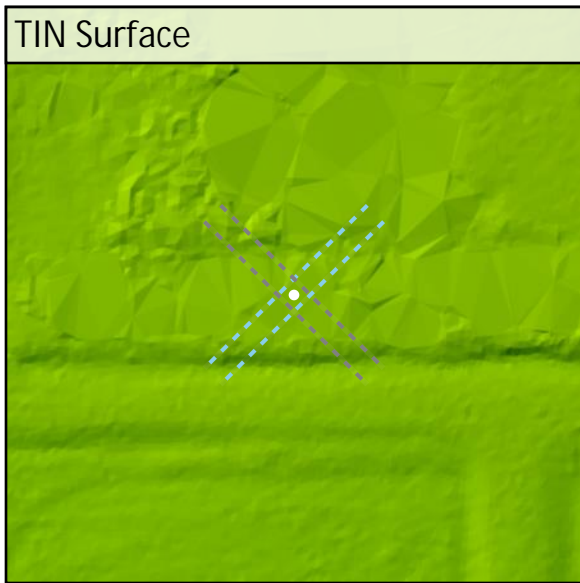
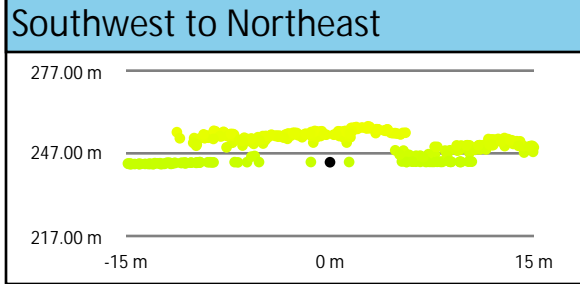
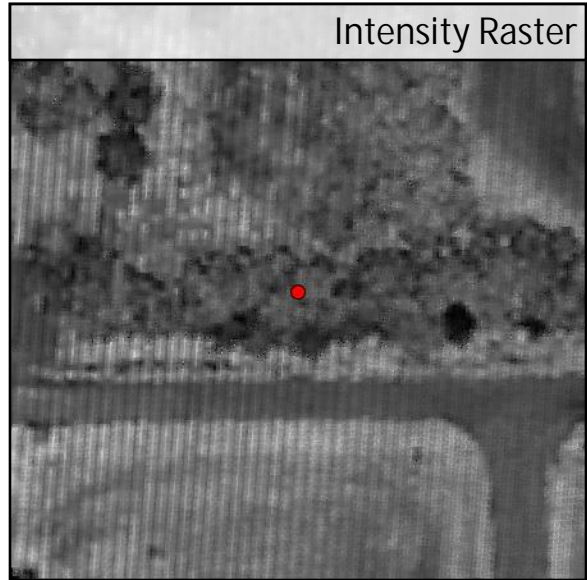
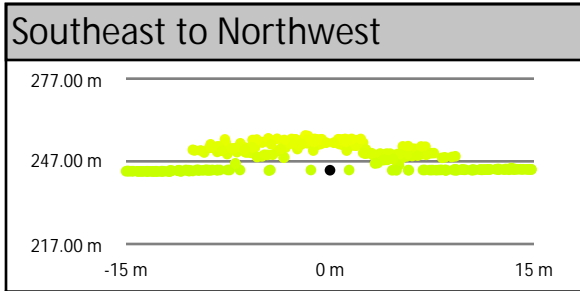
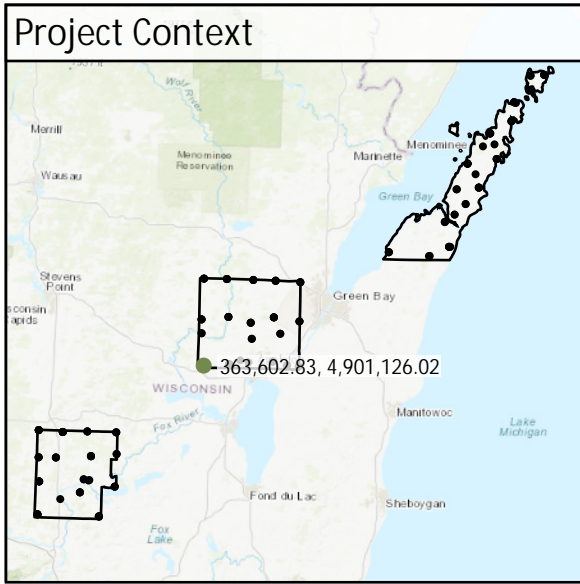
FO05	Known Z	239.91 m	Point Density	2.62 ppsm
	DEM Dz	0.12 m	Ground Density	2.48 ppsm
	All Points TIN Dz	N/A	Slope	1.31 °



DEM Dz +0.12 m

VVA - FO05


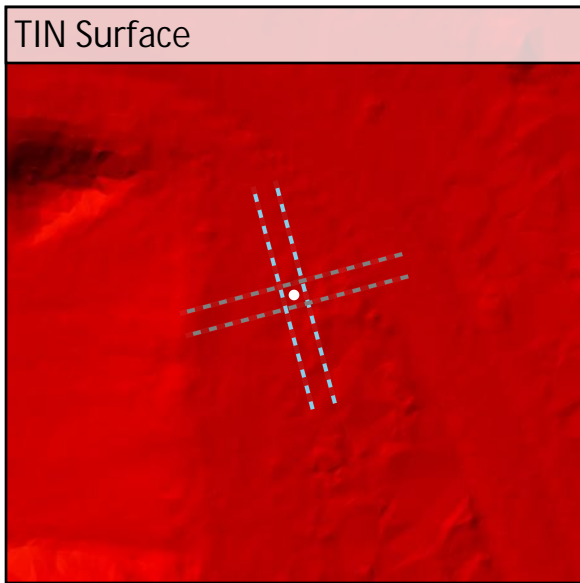
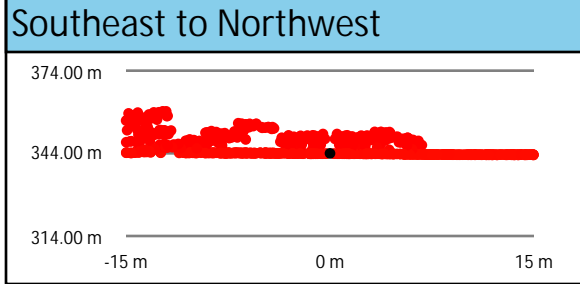

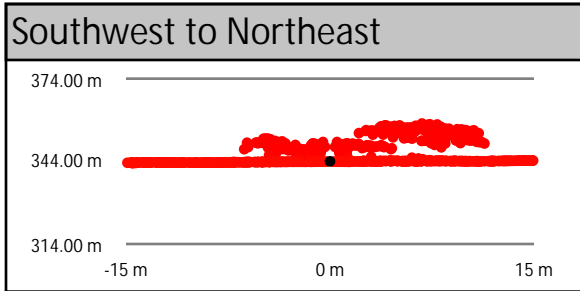
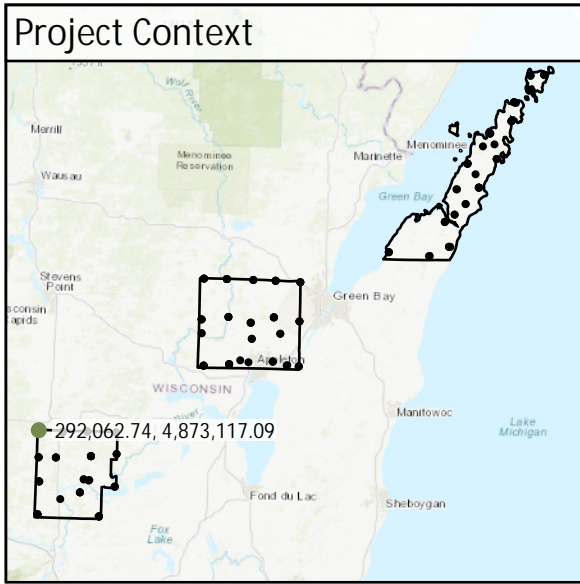
FO06	Known Z	243.77 m	Point Density	2.62 ppsm
	DEM Dz	0.09 m	Ground Density	0.07 ppsm
	All Points TIN Dz	N/A	Slope	0.84 °



DEM Dz +0.09 m

VVA - FO06



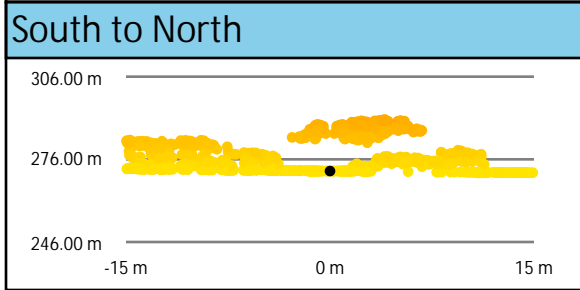
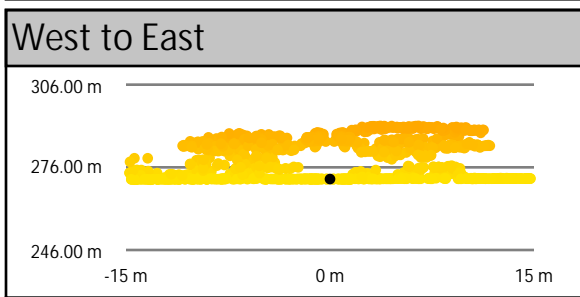
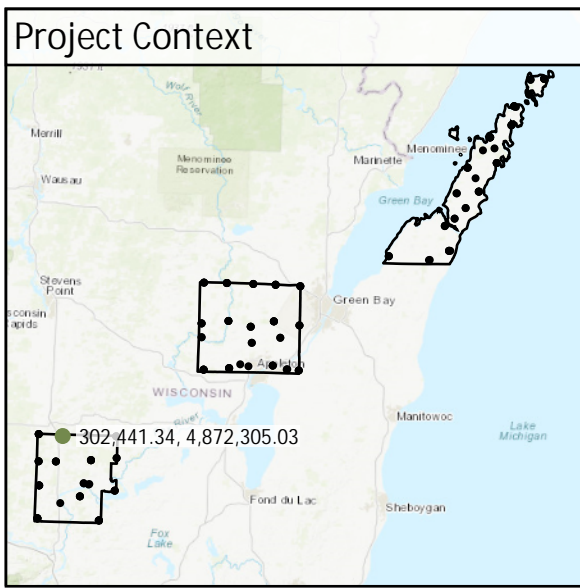
FO07	Known Z	343.99 m	Point Density	5.06 ppsm
	DEM Dz	-0.12 m	Ground Density	2.02 ppsm
	All Points TIN Dz	N/A	Slope	1.88 °



DEM Dz -0.12 m

VVA - FO07



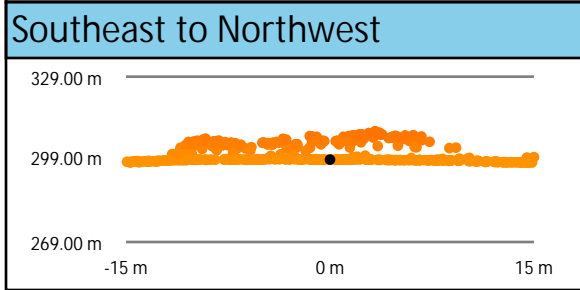

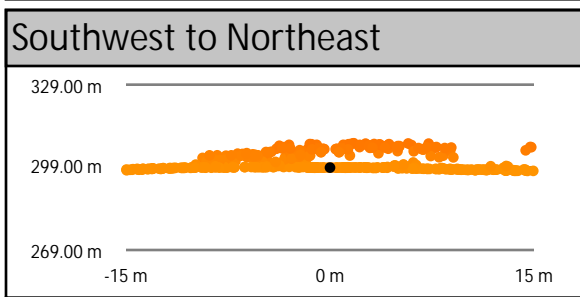

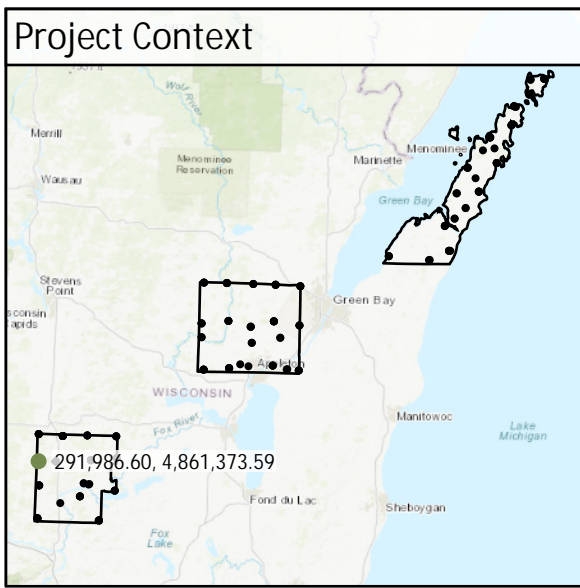
FO08	Known Z	271.75 m	Point Density	4.63 ppsm
	DEM Dz	0.01 m	Ground Density	1.70 ppsm
	All Points TIN Dz	N/A	Slope	2.30 °



DEM Dz +0.01 m

VVA - FO08


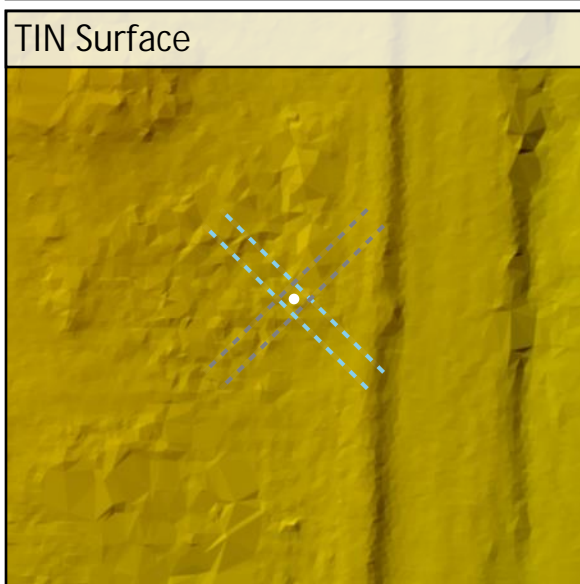
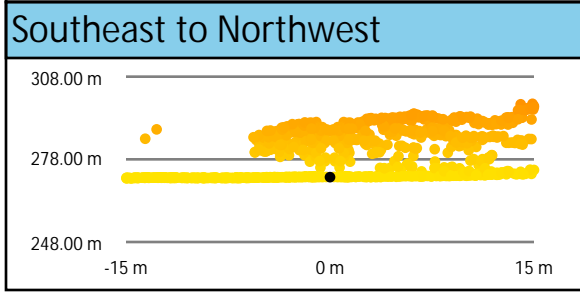

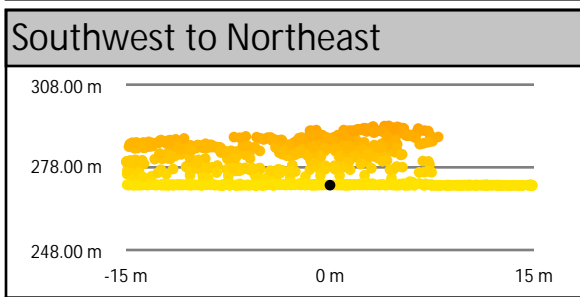
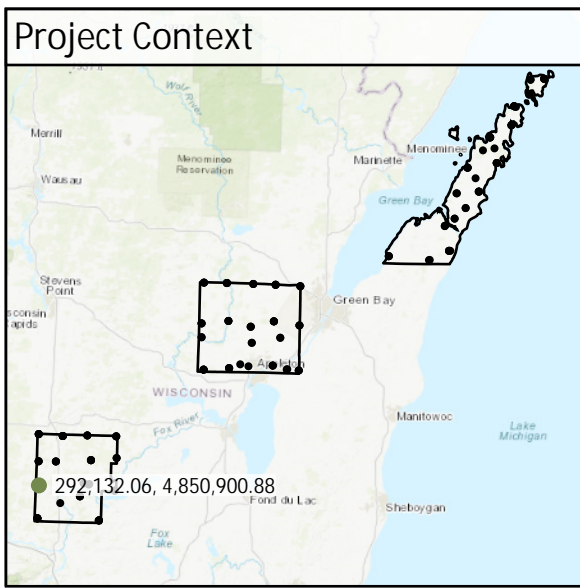
FO09	Known Z	298.90 m	Point Density	3.22 ppsm
	DEM Dz	0.01 m	Ground Density	1.98 ppsm
	All Points TIN Dz	N/A	Slope	1.35 °



DEM Dz +0.01 m

VVA - FO09


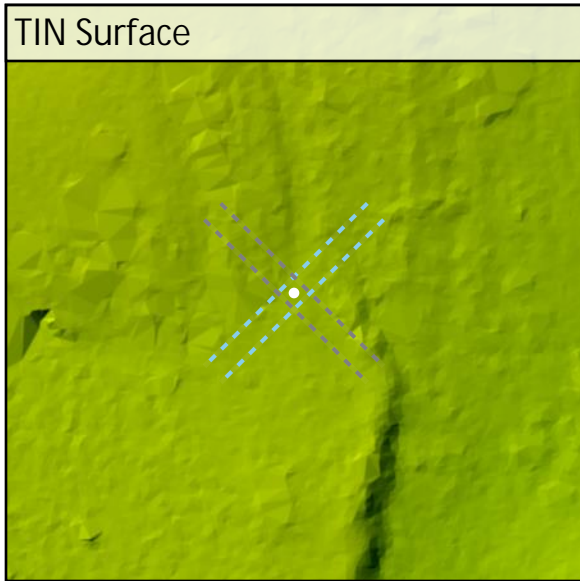
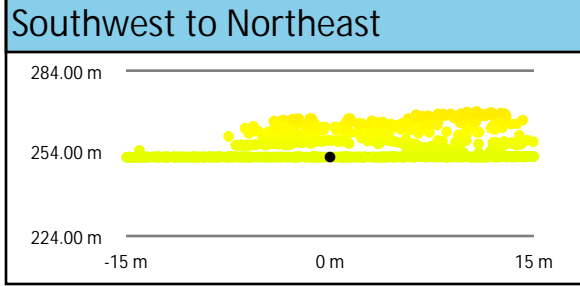

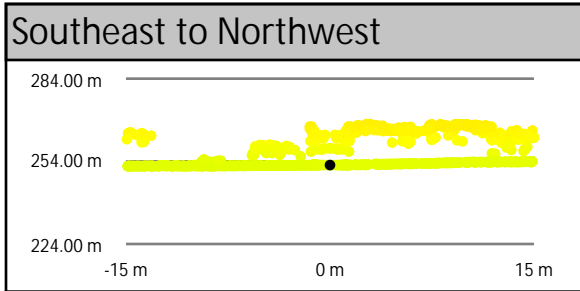

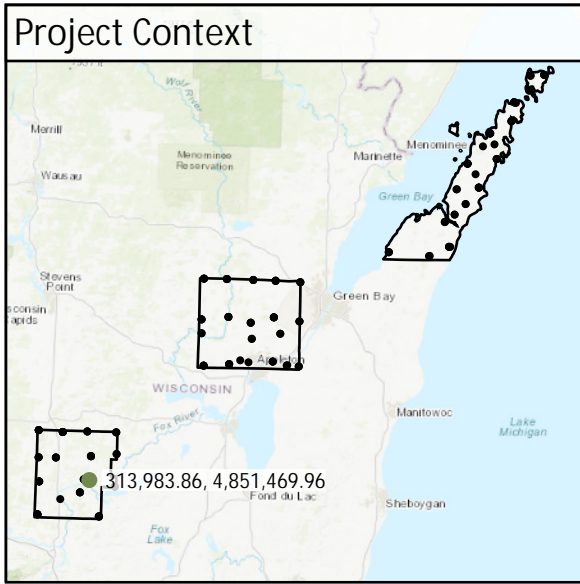
FO10	Known Z	271.53 m	Point Density	4.92 ppsm
	DEM Dz	0.13 m	Ground Density	1.73 ppsm
	All Points TIN Dz	N/A	Slope	1.10 °



DEM Dz +0.13 m

VVA - FO10

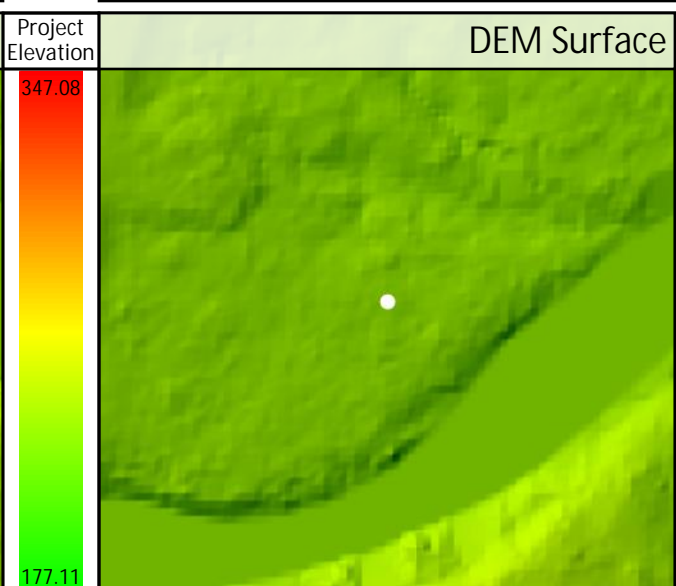
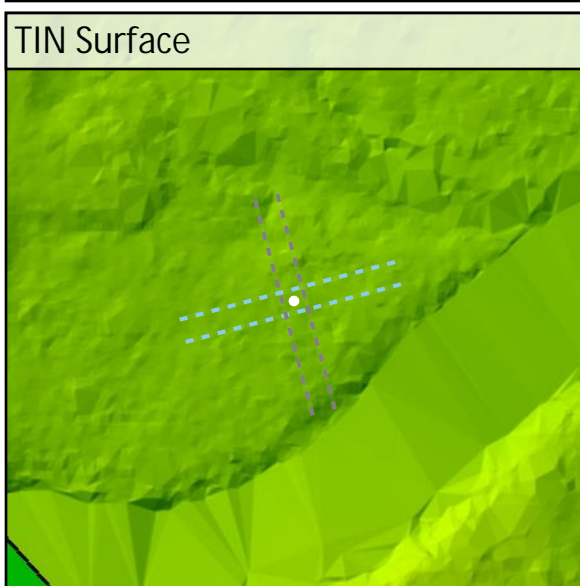
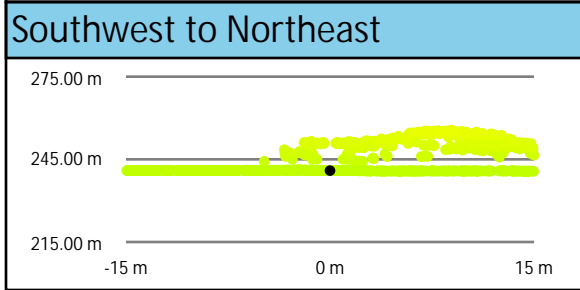

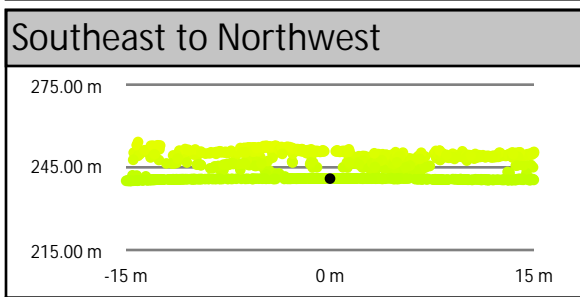
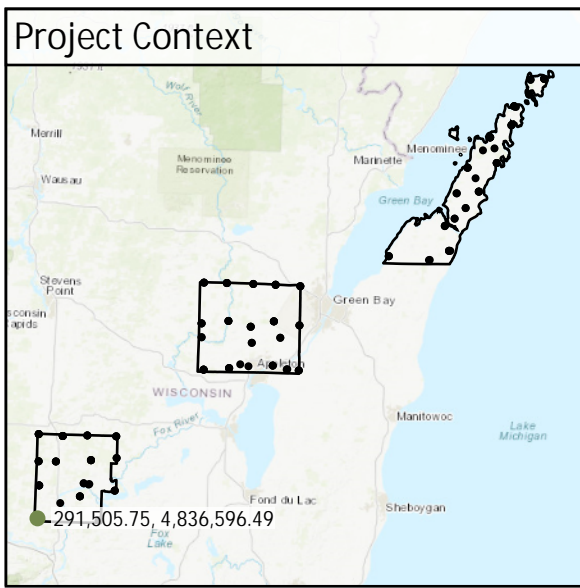
FO11	Known Z	252.65 m	Point Density	4.10 ppsm
	DEM Dz	0.00 m	Ground Density	2.30 ppsm
	All Points TIN Dz	N/A	Slope	2.04 °



DEM Dz 0.00 m

VVA - FO11


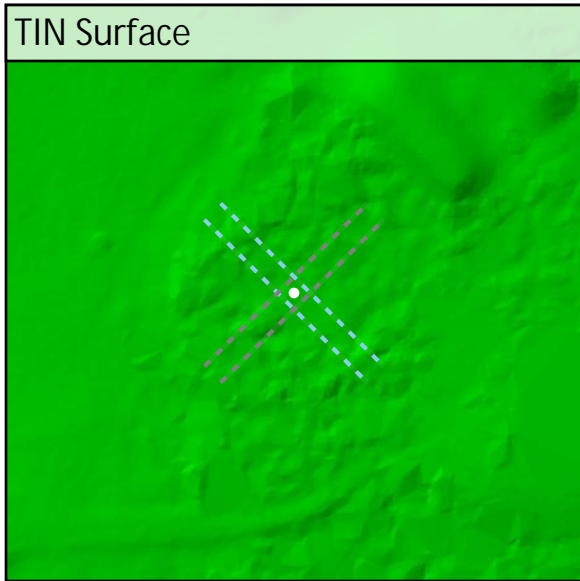
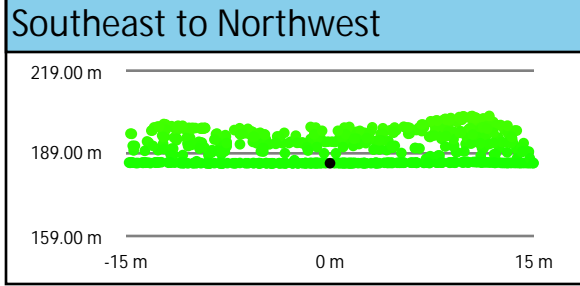

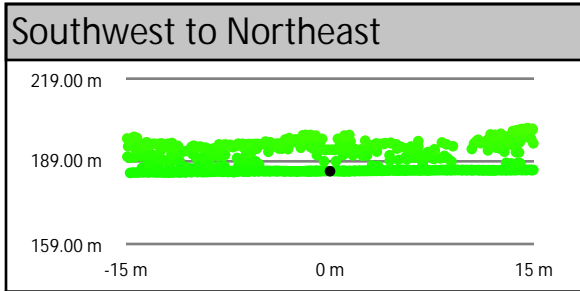
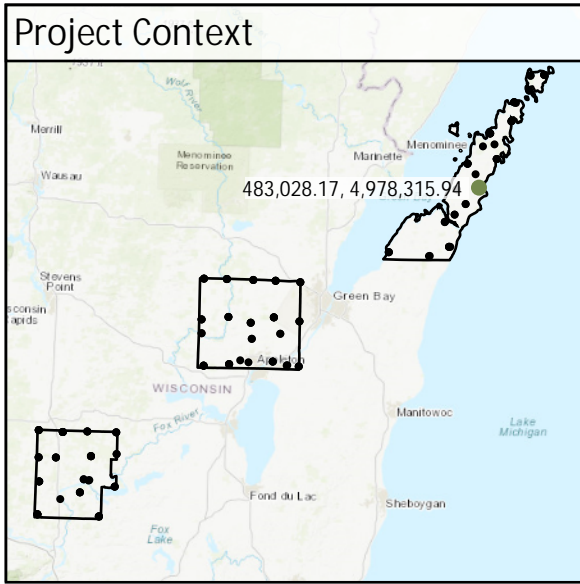
F012	Known Z	240.91 m	Point Density	5.91 ppsm
	DEM Dz	0.02 m	Ground Density	2.12 ppsm
	All Points TIN Dz	N/A	Slope	1.28 °



DEM Dz +0.02 m

VVA - F012


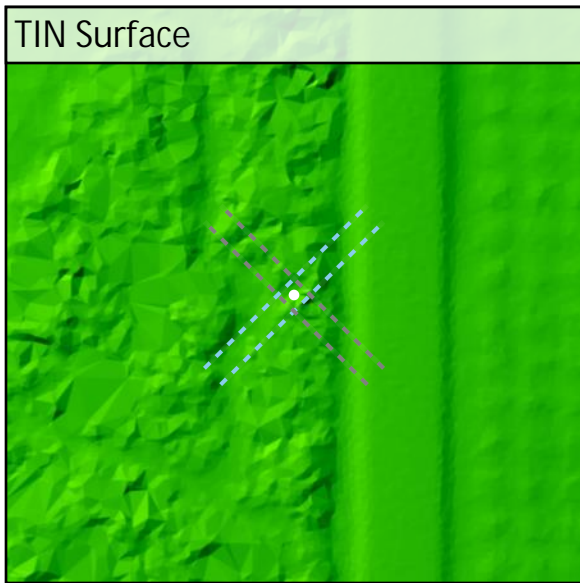
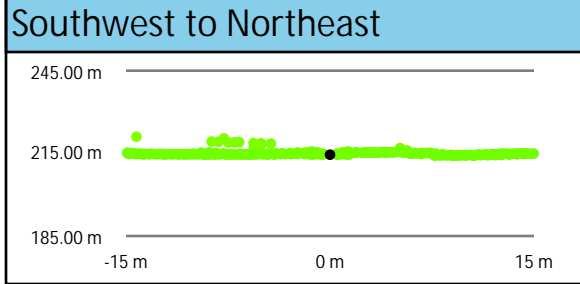
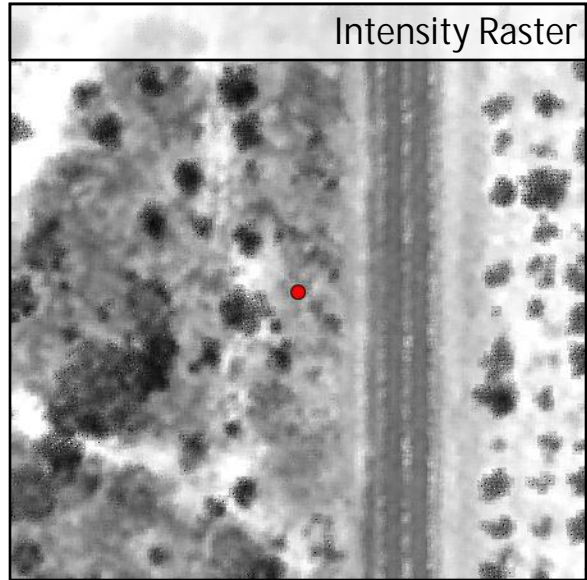
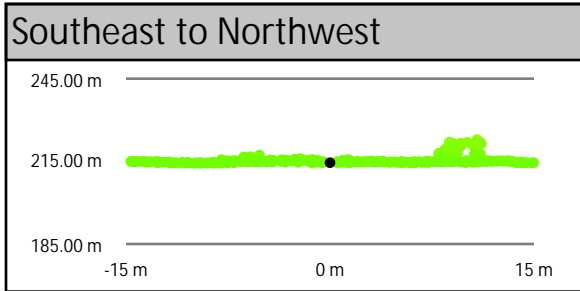
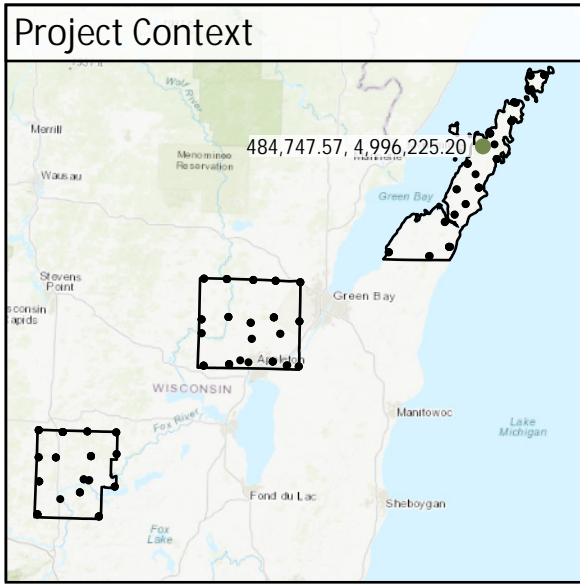
F013	Known Z	185.40 m	Point Density	4.67 ppsm
	DEM Dz	0.06 m	Ground Density	2.55 ppsm
	All Points TIN Dz	N/A	Slope	1.10 °



DEM Dz +0.06 m

VVA - F013

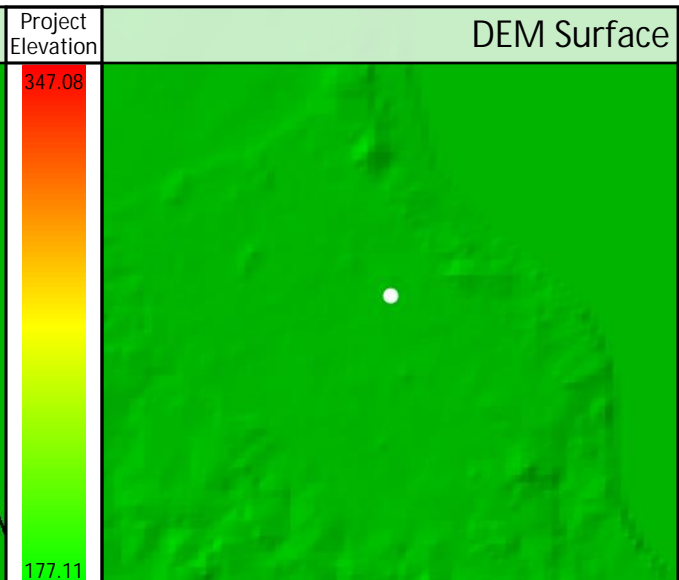
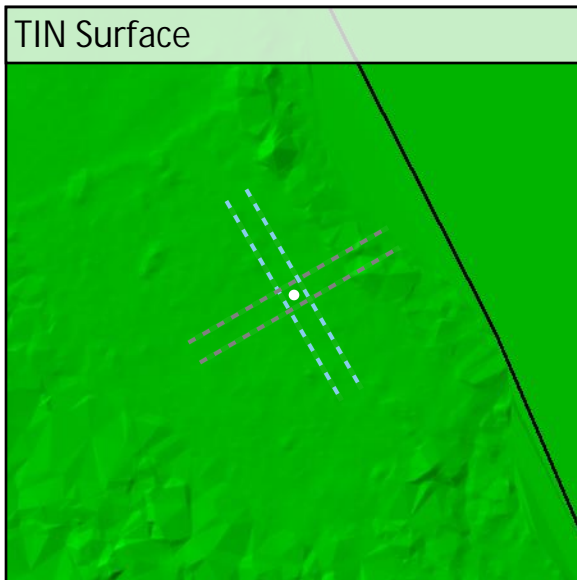
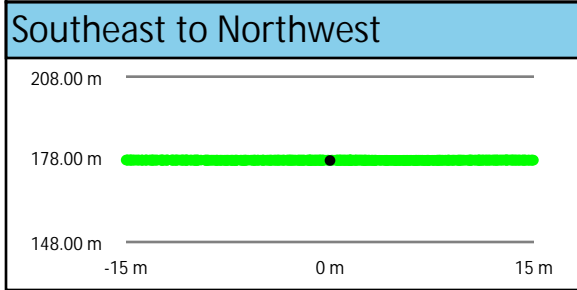

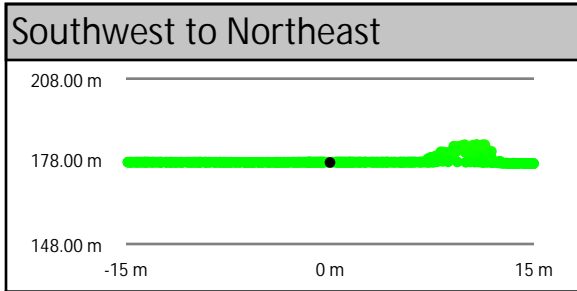
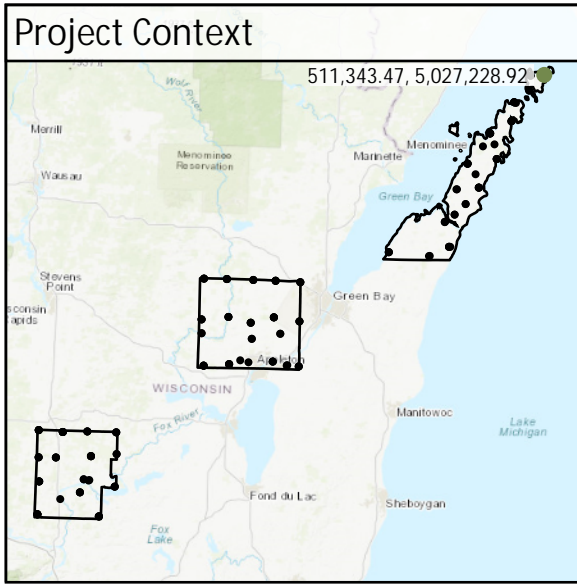
SH01	Known Z	214.50 m	Point Density	2.62 ppsm
	DEM Dz	0.25 m	Ground Density	1.52 ppsm
	All Points TIN Dz	N/A	Slope	10.37 °



DEM Dz +0.25 m

VVA - SH01



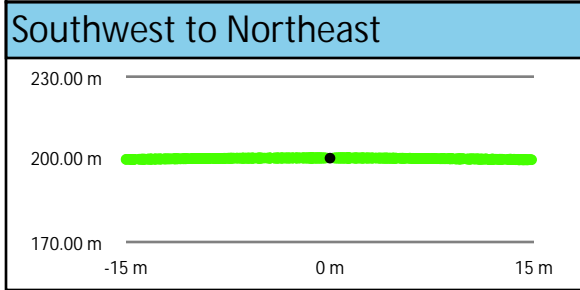

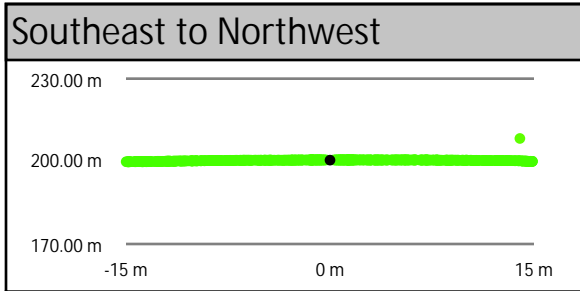
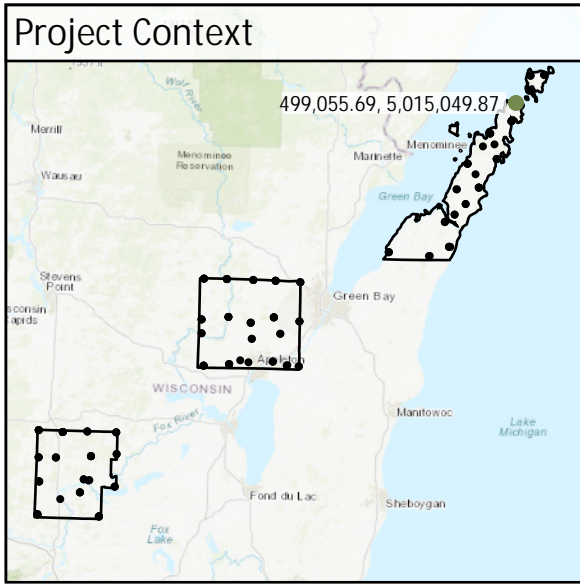
TW01	Known Z	177.58 m	Point Density	4.67 ppsm
	DEM Dz	0.12 m	Ground Density	2.23 ppsm
	All Points TIN Dz	N/A	Slope	0.30 °



DEM Dz +0.12 m

VVA - TW01

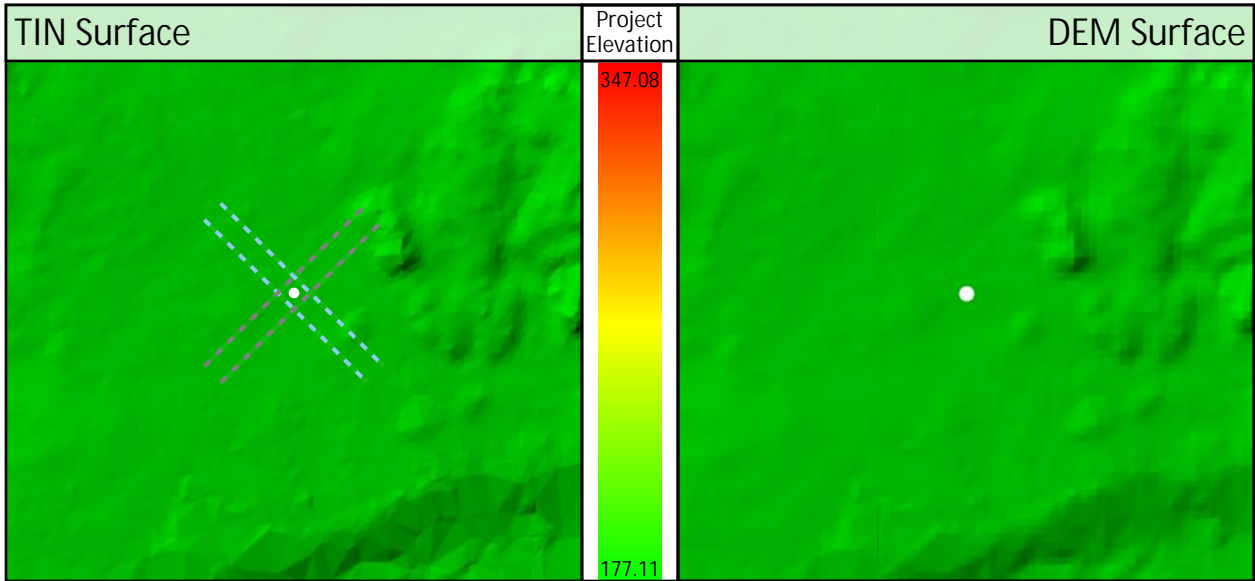
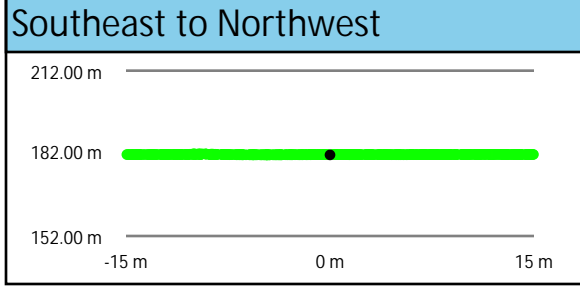

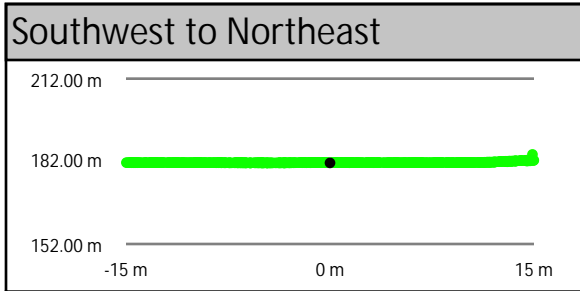
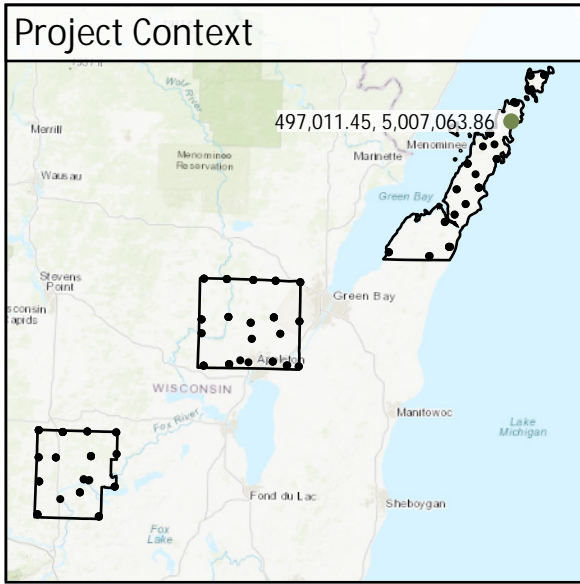
TW02	Known Z	200.43 m	Point Density	5.69 ppsm
	DEM Dz	0.06 m	Ground Density	2.58 ppsm
	All Points TIN Dz	N/A	Slope	0.44 °



DEM Dz +0.06 m

VVA - TW02


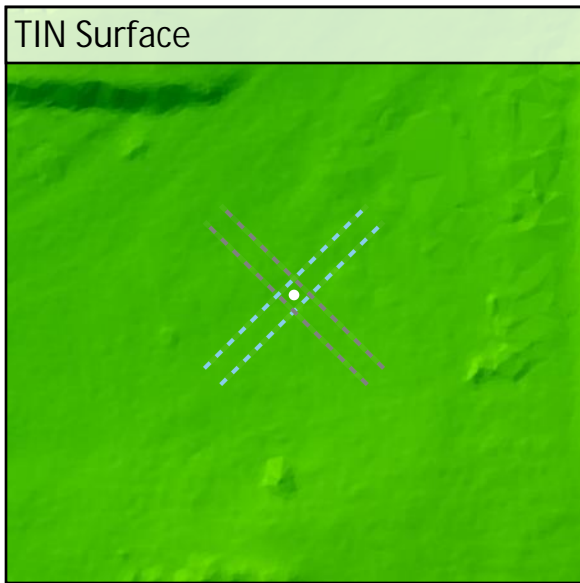
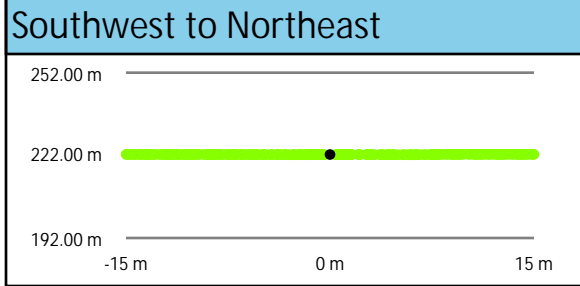

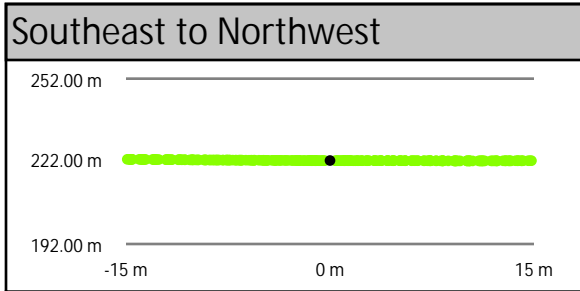
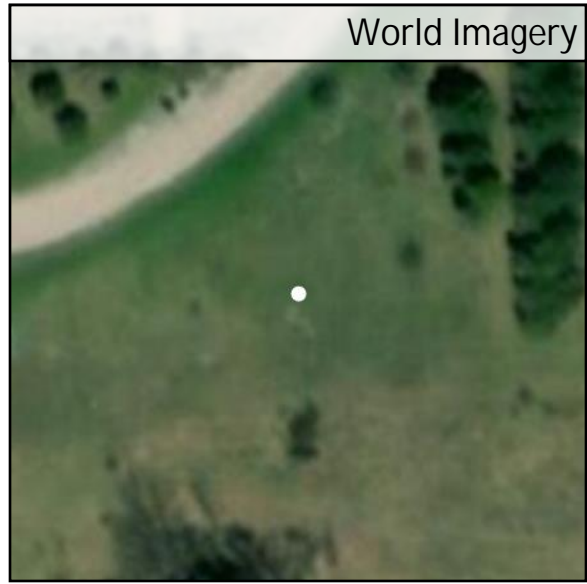
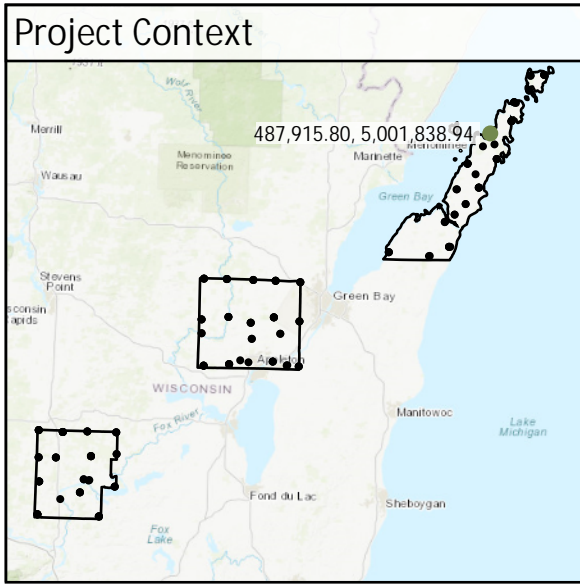
TW03	Known Z	181.43 m	Point Density	5.45 ppsm
	DEM Dz	0.10 m	Ground Density	2.41 ppsm
	All Points TIN Dz	N/A	Slope	1.33 °



DEM Dz +0.10 m

VVA - TW03



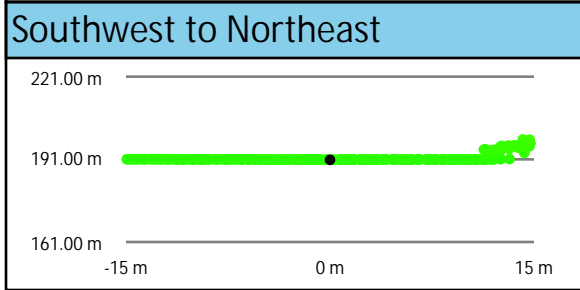
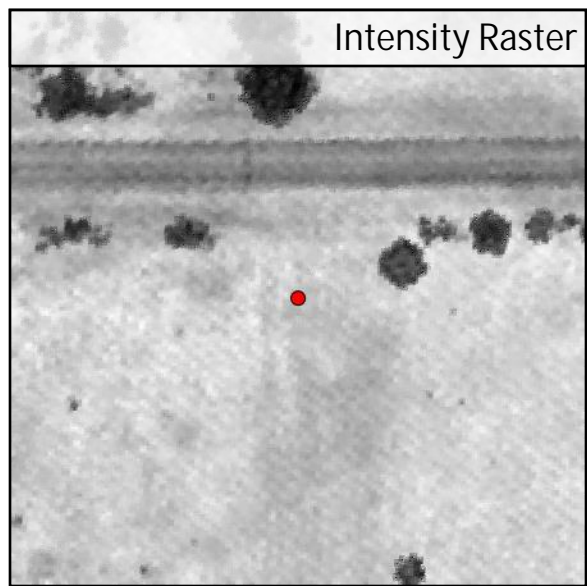
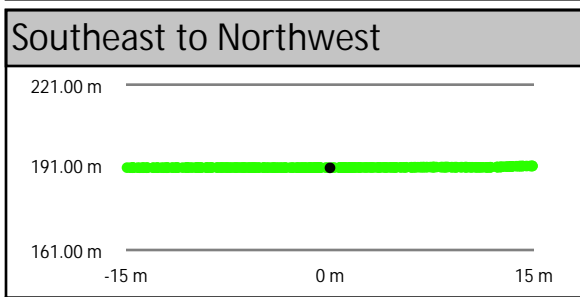
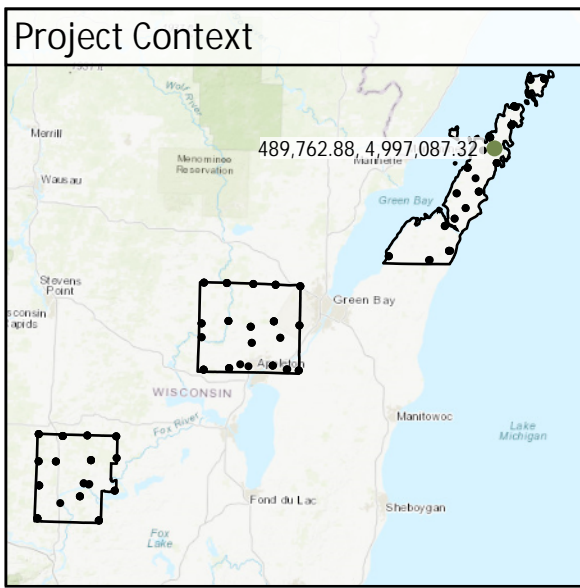
TW04	Known Z	222.29 m	Point Density	2.55 ppsm
	DEM Dz	-0.05 m	Ground Density	2.55 ppsm
	All Points TIN Dz	N/A	Slope	0.94 °



DEM Dz -0.05 m

VVA - TW04



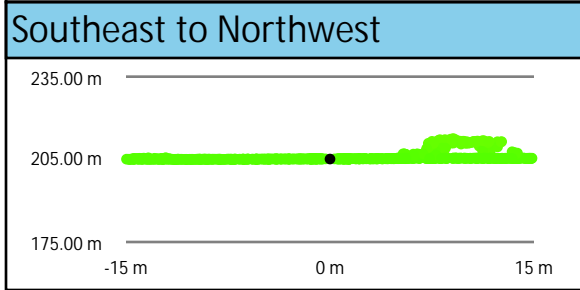

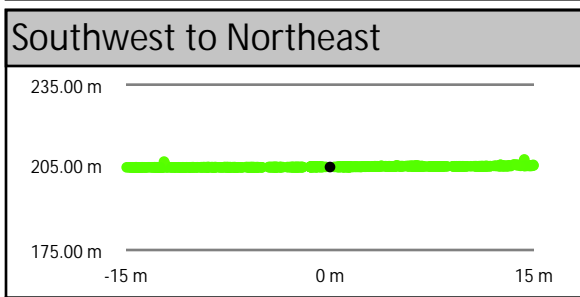
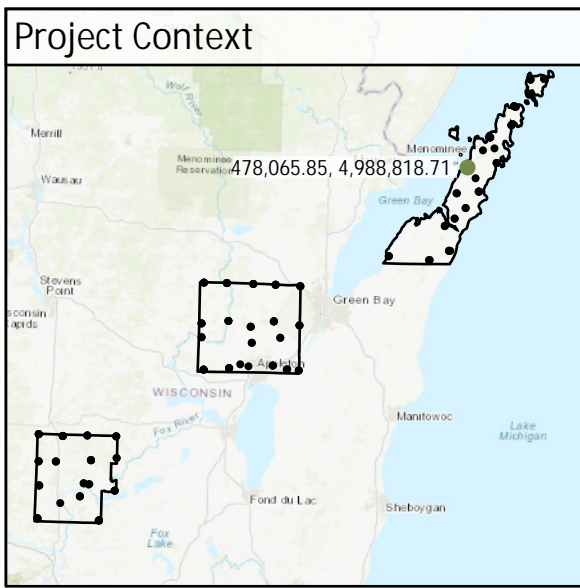
TW05	Known Z	190.82 m	Point Density	2.62 ppsm
	DEM Dz	0.08 m	Ground Density	2.58 ppsm
	All Points TIN Dz	N/A	Slope	0.98 °



DEM Dz +0.08 m

VWA - TW05


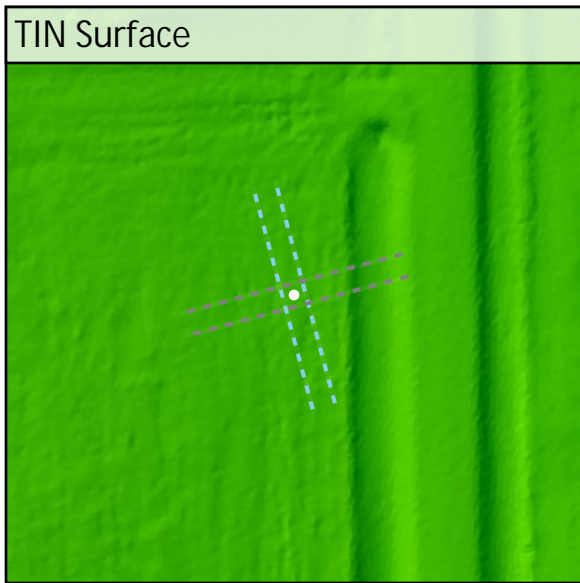
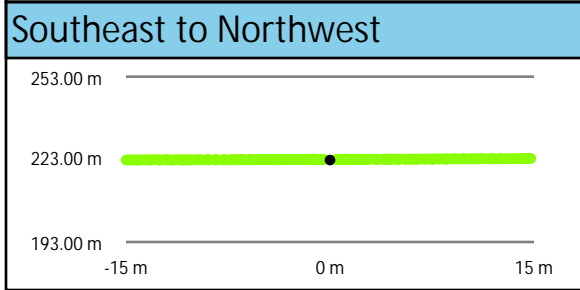

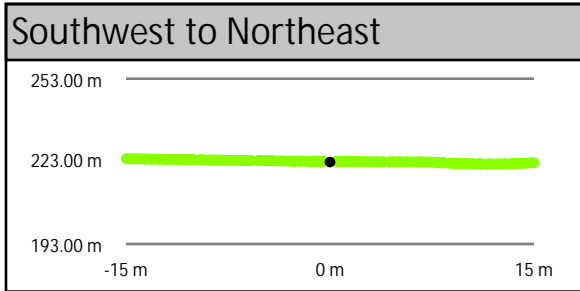
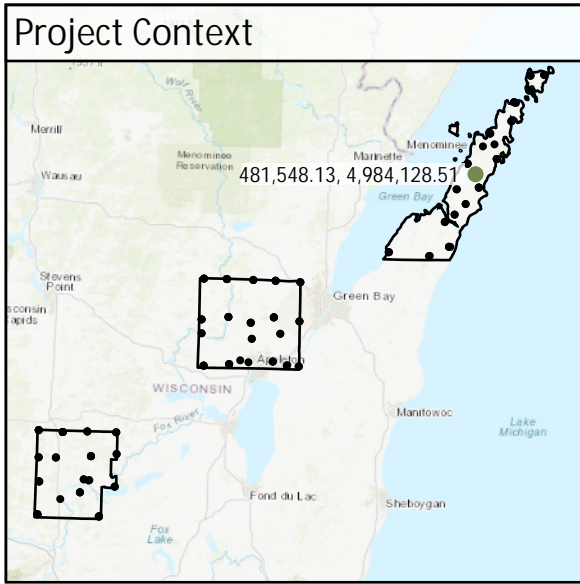
TW06	Known Z	205.11 m	Point Density	5.52 ppsm
	DEM Dz	0.05 m	Ground Density	2.76 ppsm
	All Points TIN Dz	N/A	Slope	2.35 °



DEM Dz +0.05 m

VVA - TW06



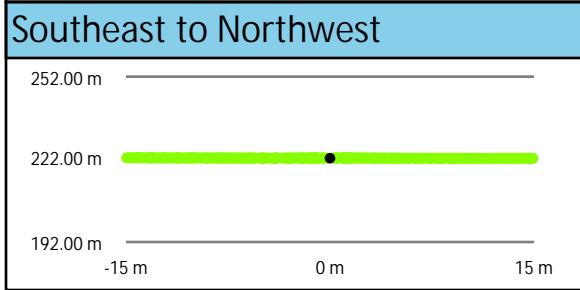
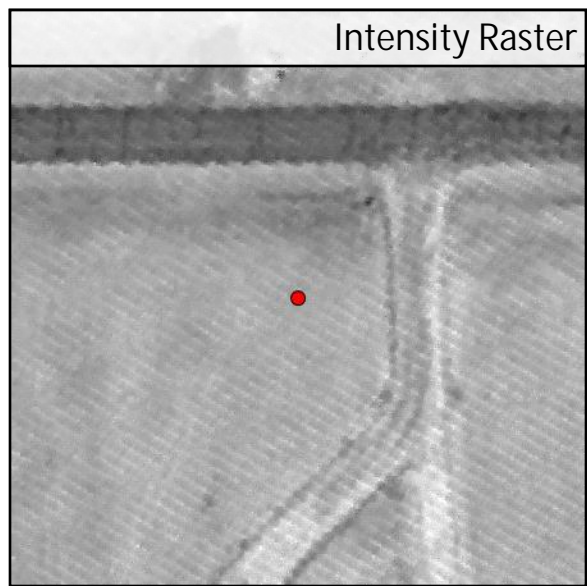
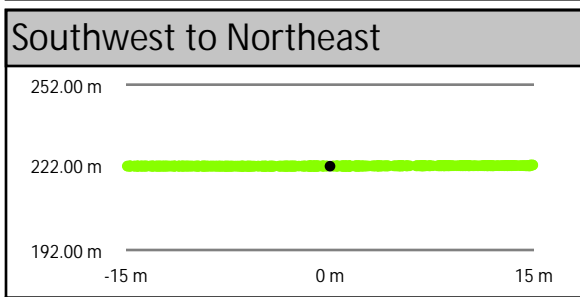

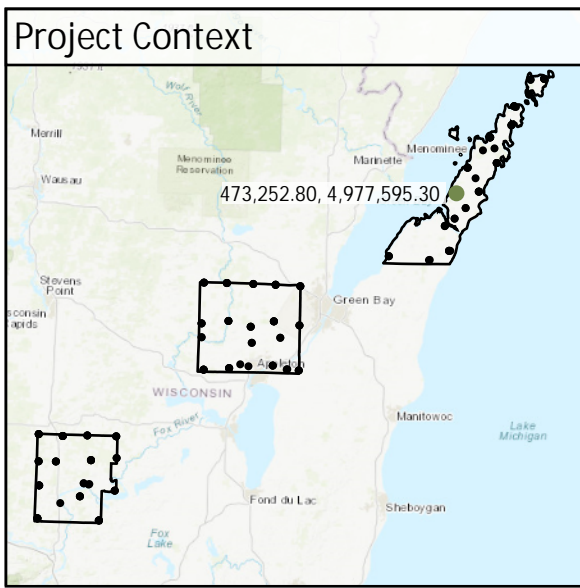
TW07	Known Z	222.74 m	Point Density	3.08 ppsm
	DEM Dz	0.26 m	Ground Density	3.08 ppsm
	All Points TIN Dz	N/A	Slope	2.97 °



DEM Dz +0.26 m

VVA - TW07



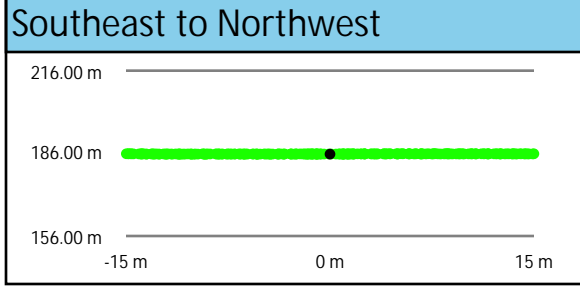

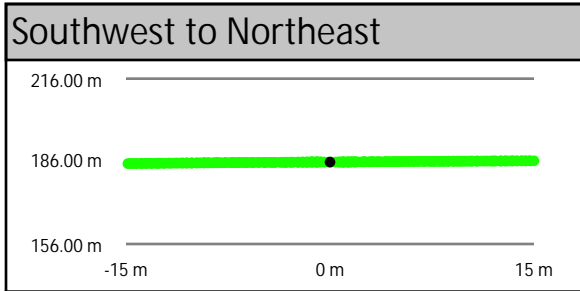
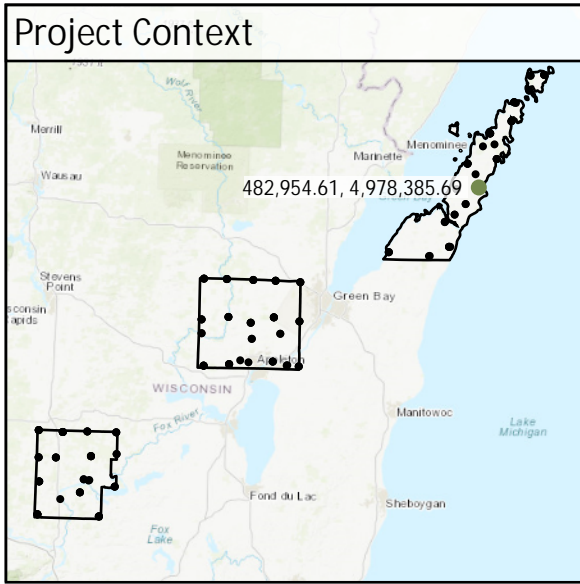
TW08	Known Z	222.41 m	Point Density	5.38 ppsm
	DEM Dz	0.06 m	Ground Density	2.41 ppsm
	All Points TIN Dz	N/A	Slope	0.54 °



DEM Dz +0.06 m

VVA - TW08



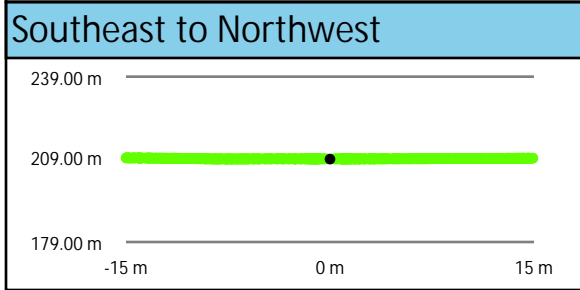

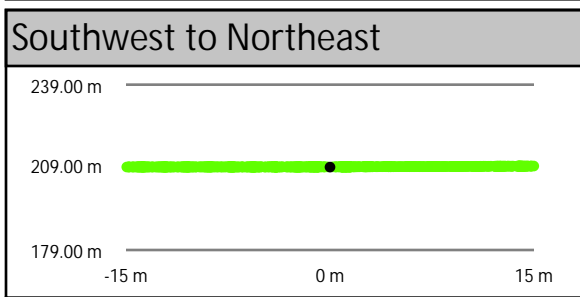
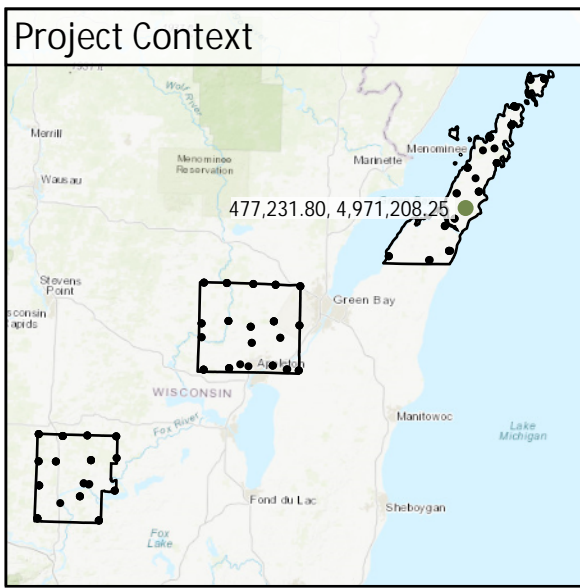
TW09	Known Z	185.72 m	Point Density	2.55 ppsm
	DEM Dz	0.03 m	Ground Density	2.55 ppsm
	All Points TIN Dz	N/A	Slope	1.85 °



DEM Dz +0.03 m

VVA - TW09



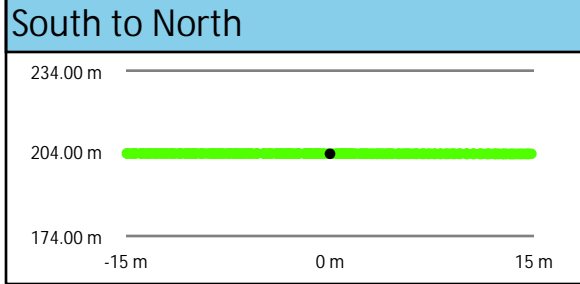

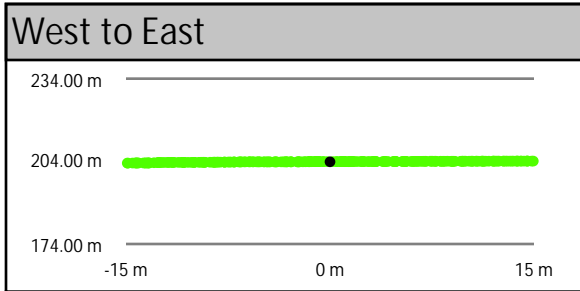
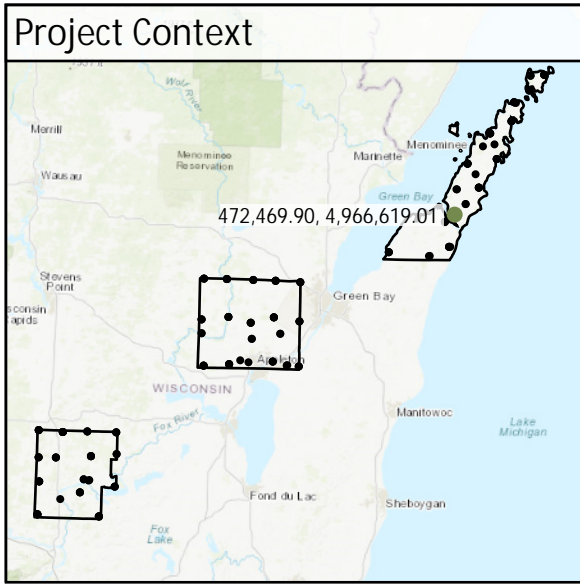
TW10	Known Z	209.08 m	Point Density	7.32 ppsm
	DEM Dz	0.10 m	Ground Density	2.58 ppsm
	All Points TIN Dz	N/A	Slope	1.05 °



DEM Dz +0.10 m

VWA - TW10



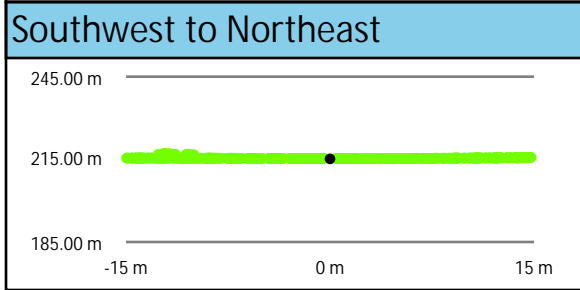
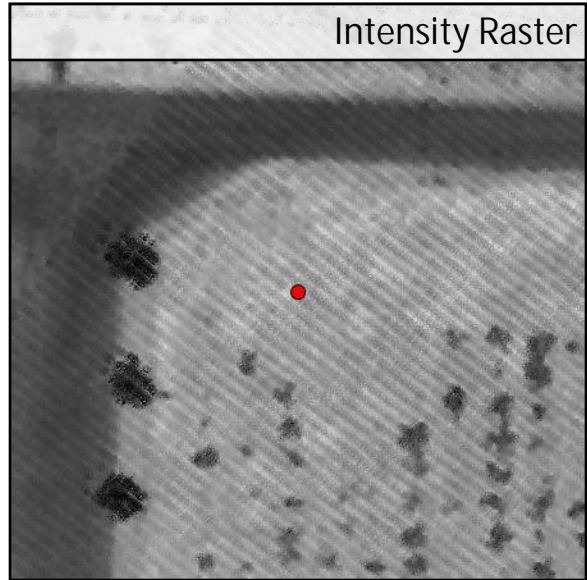
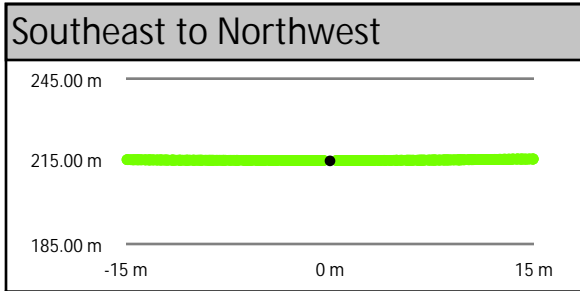
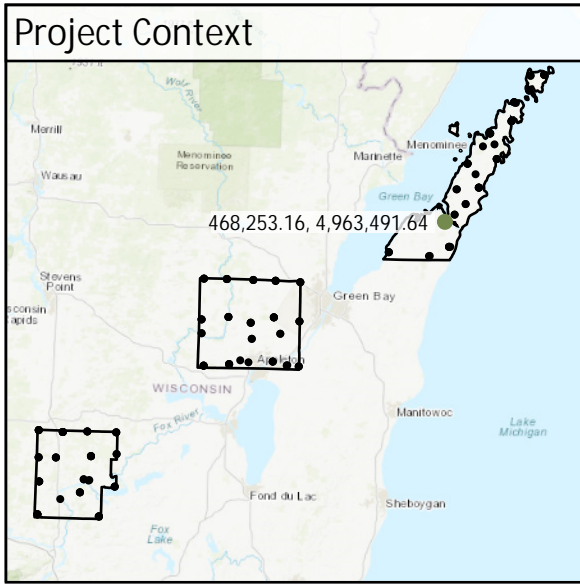
TW11	Known Z	203.83 m	Point Density	2.62 ppsm
	DEM Dz	0.06 m	Ground Density	2.62 ppsm
	All Points TIN Dz	N/A	Slope	1.63 °



DEM Dz +0.06 m

VWA - TW11



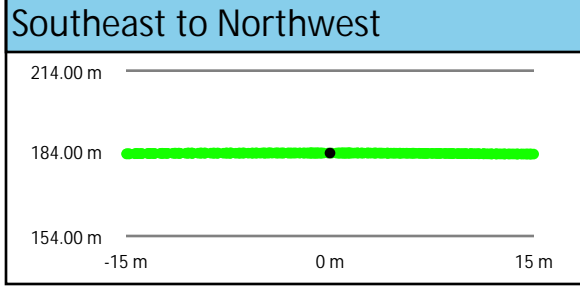

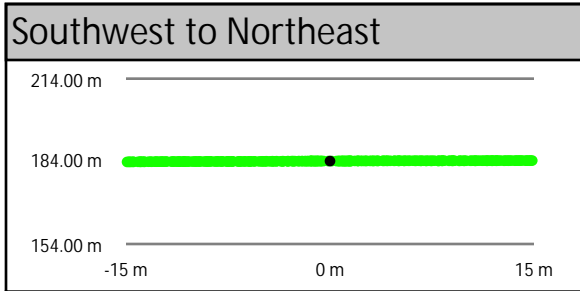
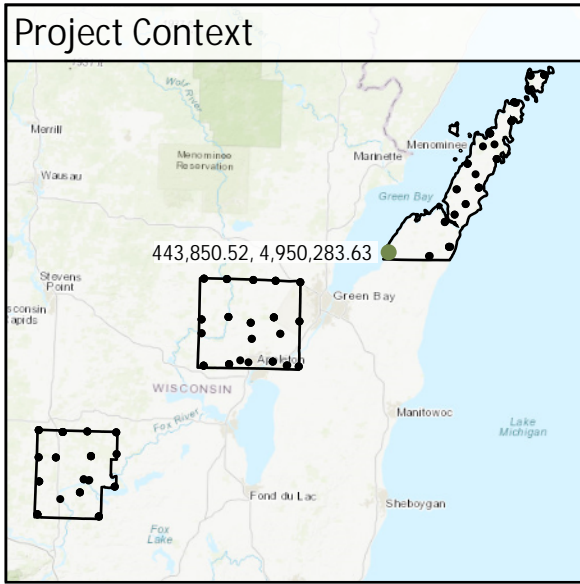
TW12	Known Z	215.17 m	Point Density	7.07 ppsm
	DEM Dz	0.14 m	Ground Density	2.76 ppsm
	All Points TIN Dz	N/A	Slope	0.09 °



DEM Dz +0.14 m

VWA - TW12



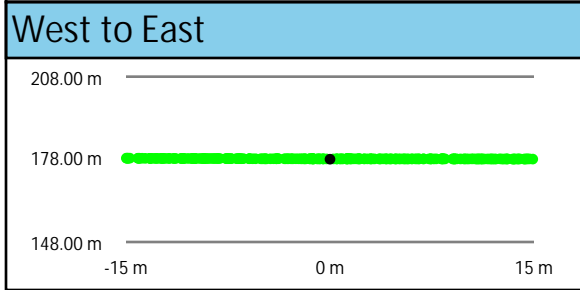

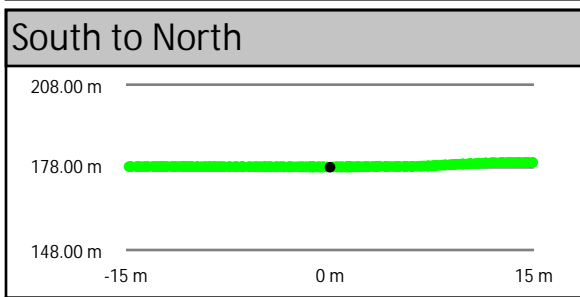

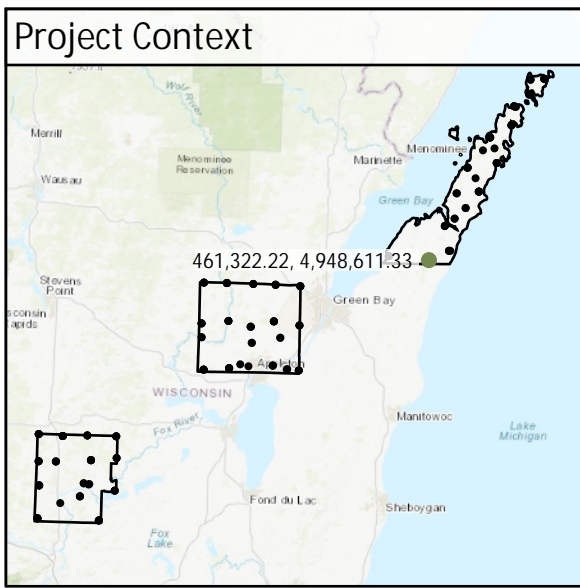
TW13	Known Z	184.10 m	Point Density	2.55 ppsm
	DEM Dz	-0.01 m	Ground Density	2.55 ppsm
	All Points TIN Dz	N/A	Slope	1.38 °



DEM Dz -0.01 m

VWA - TW13



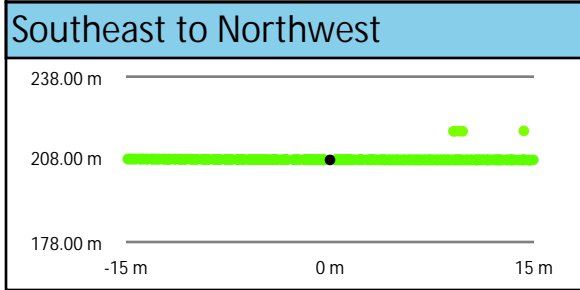

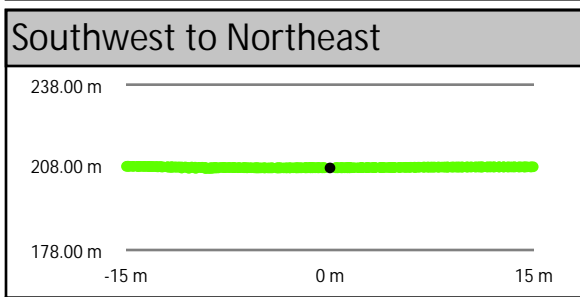
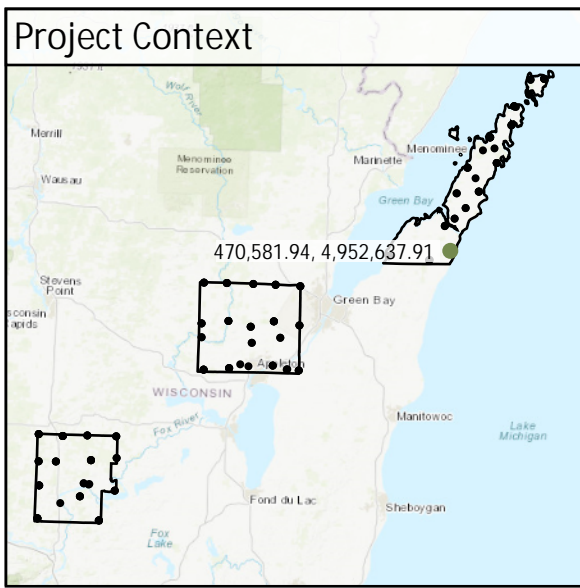
TW14	Known Z	178.05 m	Point Density	2.44 ppsm
	DEM Dz	0.12 m	Ground Density	2.44 ppsm
	All Points TIN Dz	N/A	Slope	0.54 °



DEM Dz +0.12 m

VVA - TW14


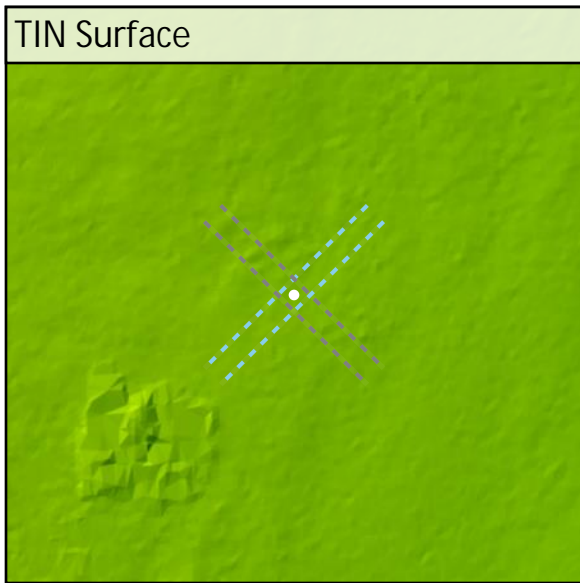
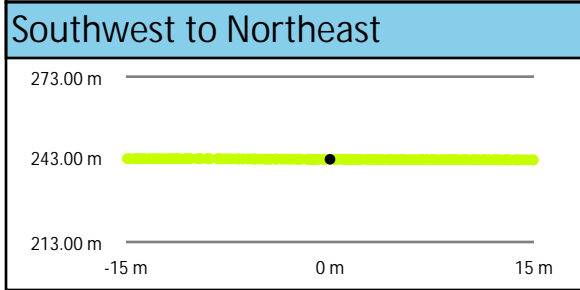
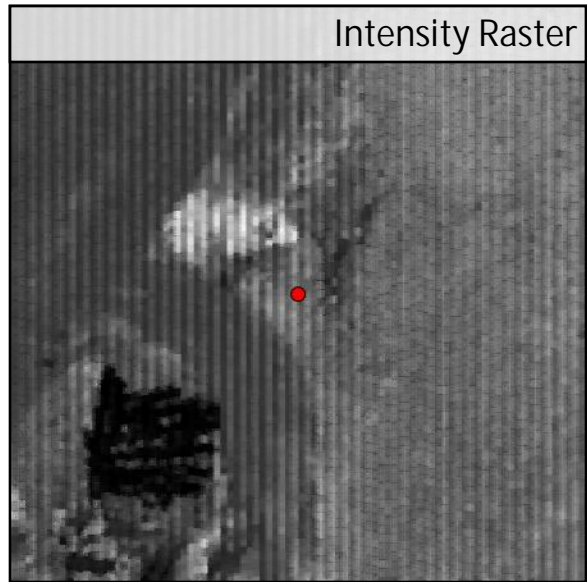
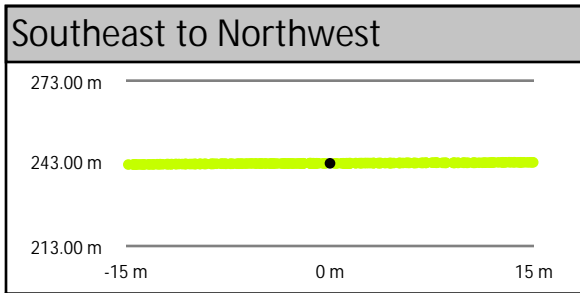
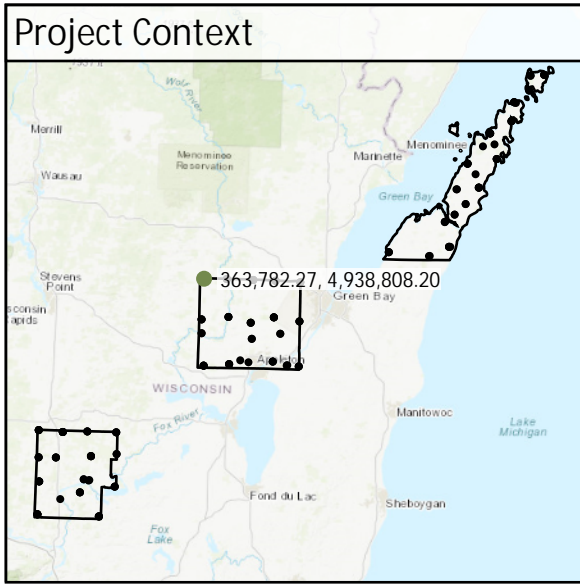
TW15	Known Z	207.78 m	Point Density	2.86 ppsm
	DEM Dz	0.07 m	Ground Density	2.86 ppsm
	All Points TIN Dz	N/A	Slope	0.56 °



DEM Dz +0.07 m

VWA - TW15



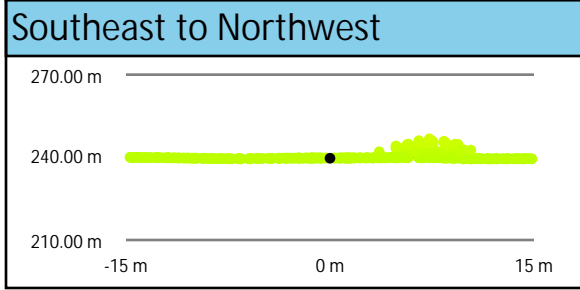

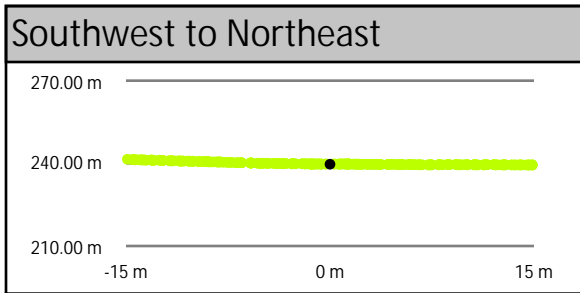
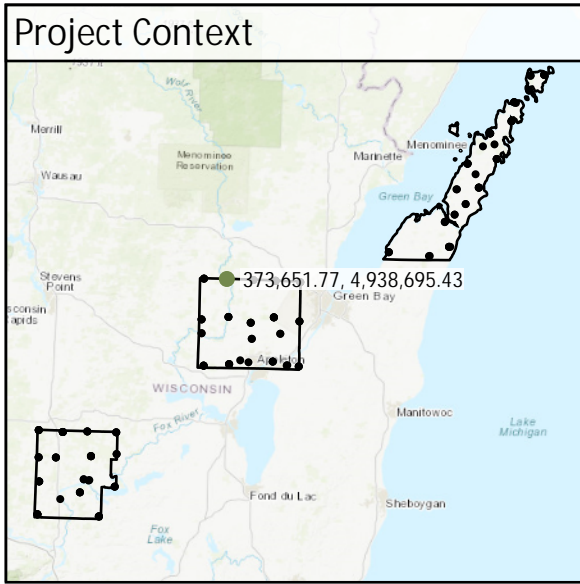
TW16	Known Z	243.01 m	Point Density	2.37 ppsm
	DEM Dz	-0.02 m	Ground Density	2.37 ppsm
	All Points TIN Dz	N/A	Slope	2.10 °



DEM Dz -0.02 m

VVA - TW16


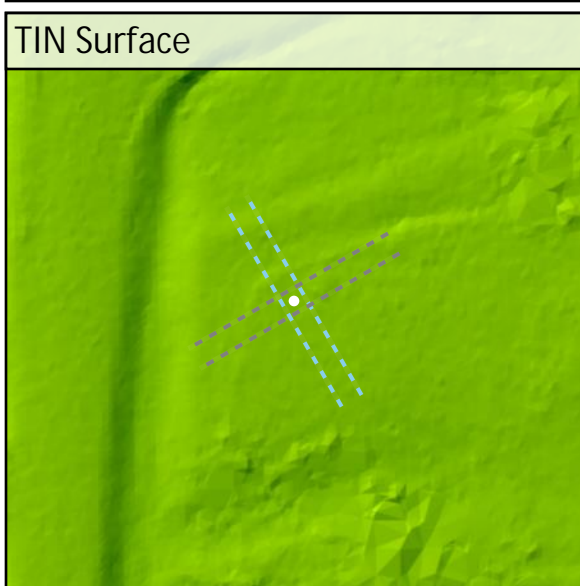
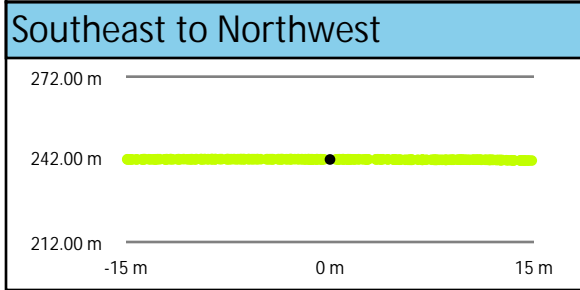

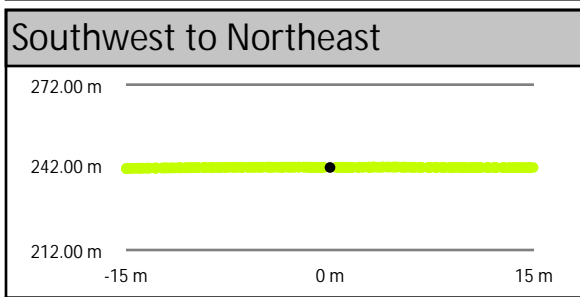
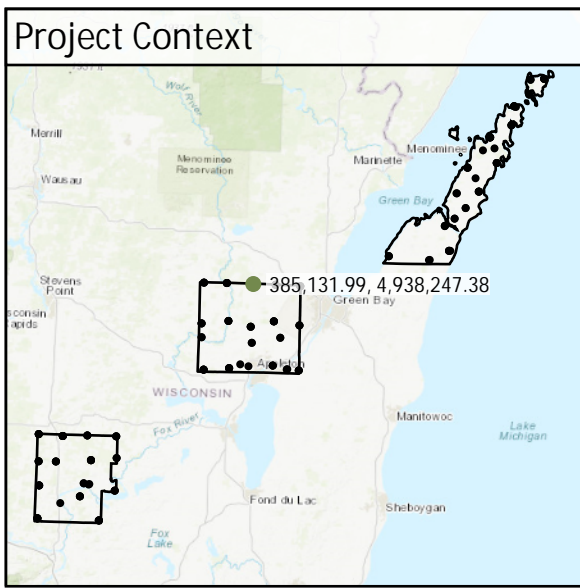
TW17	Known Z	239.67 m	Point Density	2.48 ppsm
	DEM Dz	0.07 m	Ground Density	2.48 ppsm
	All Points TIN Dz	N/A	Slope	2.59 °



DEM Dz +0.07 m

VWA - TW17


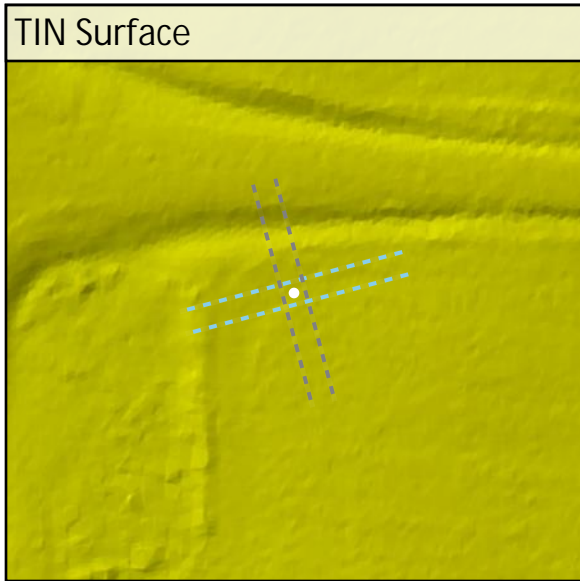
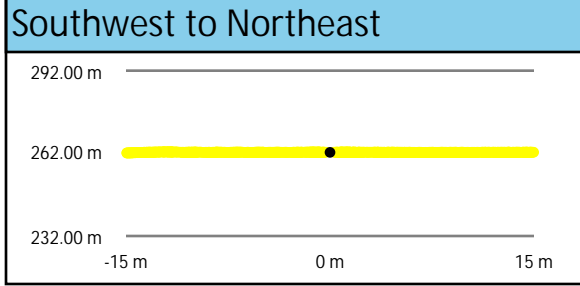
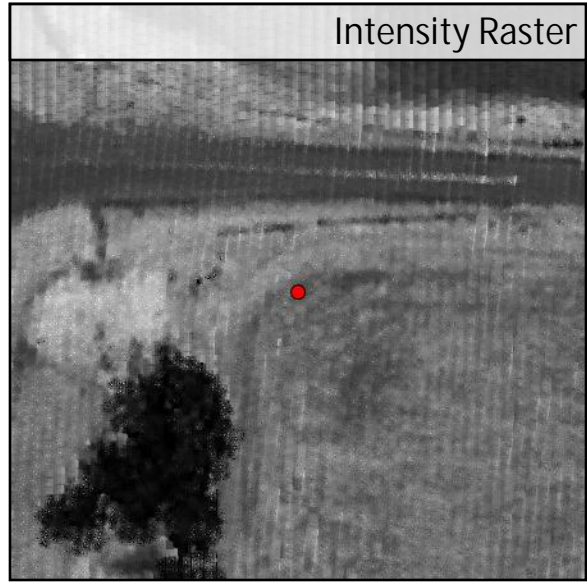
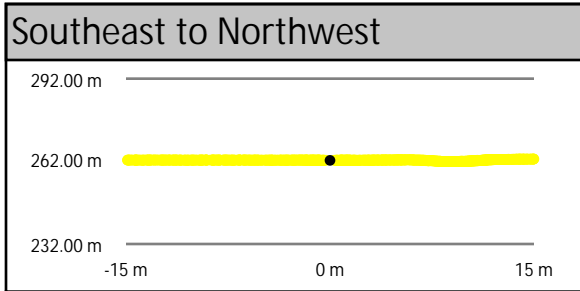

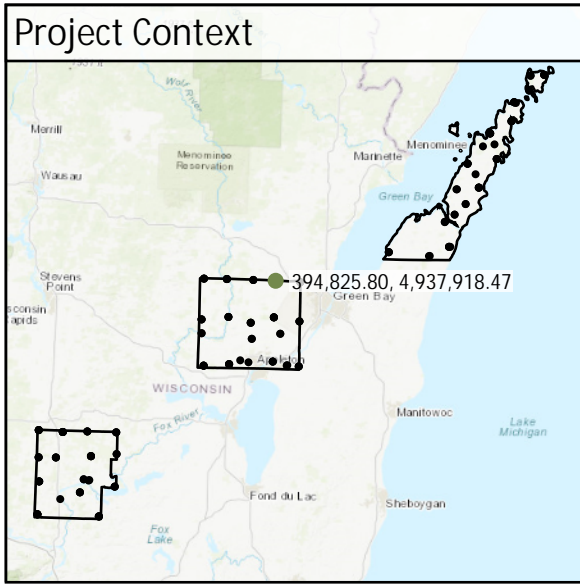
TW18	Known Z	241.95 m	Point Density	2.55 ppsm
	DEM Dz	0.06 m	Ground Density	2.55 ppsm
	All Points TIN Dz	N/A	Slope	1.07 °



DEM Dz +0.06 m

VVA - TW18



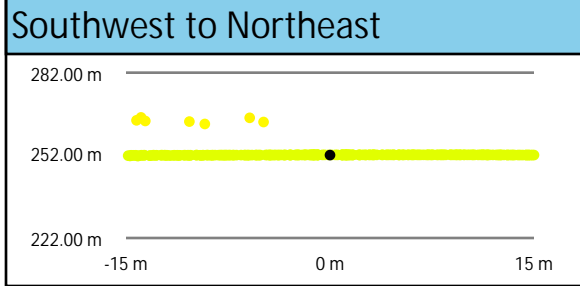

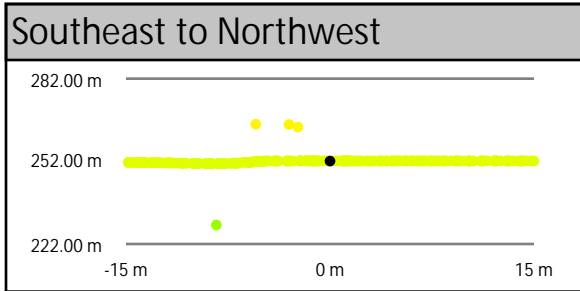
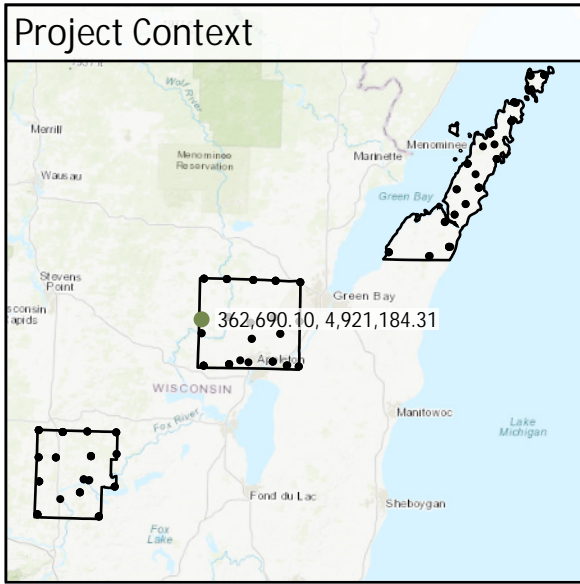
TW19	Known Z	262.35 m	Point Density	8.98 ppsm
	DEM Dz	0.05 m	Ground Density	2.16 ppsm
	All Points TIN Dz	N/A	Slope	0.59 °



DEM Dz +0.05 m

VVA - TW19

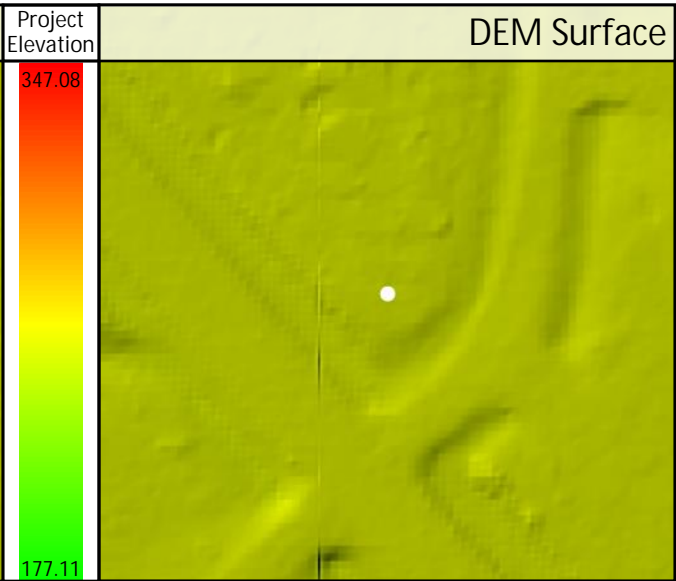
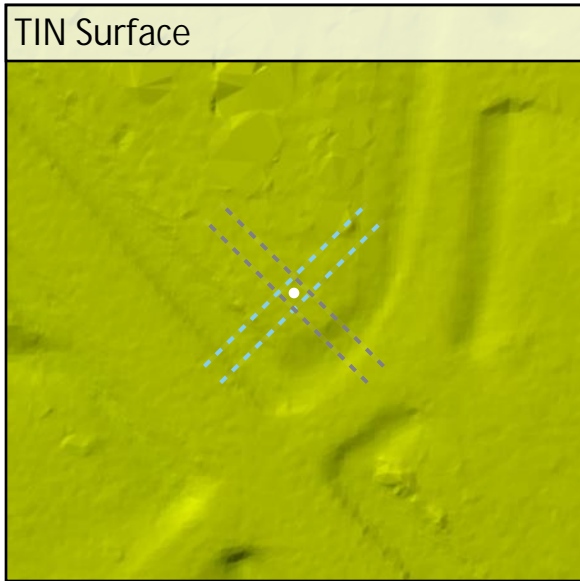
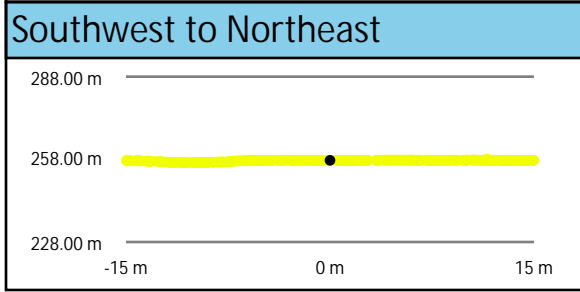
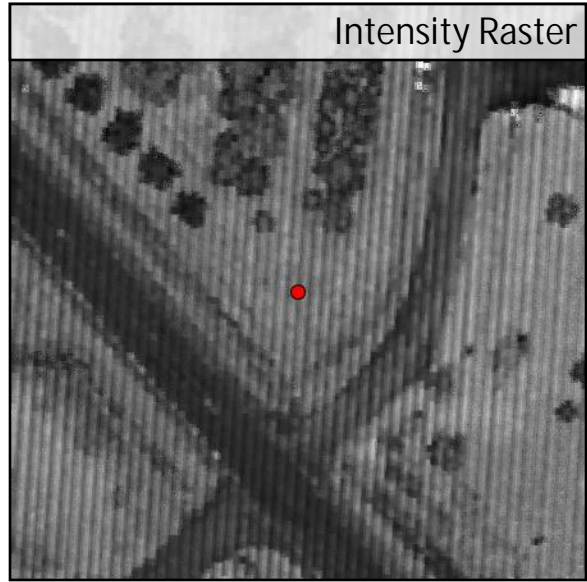
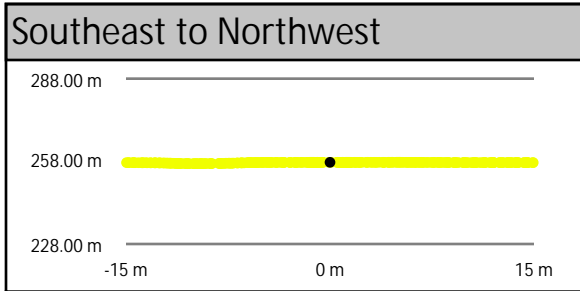
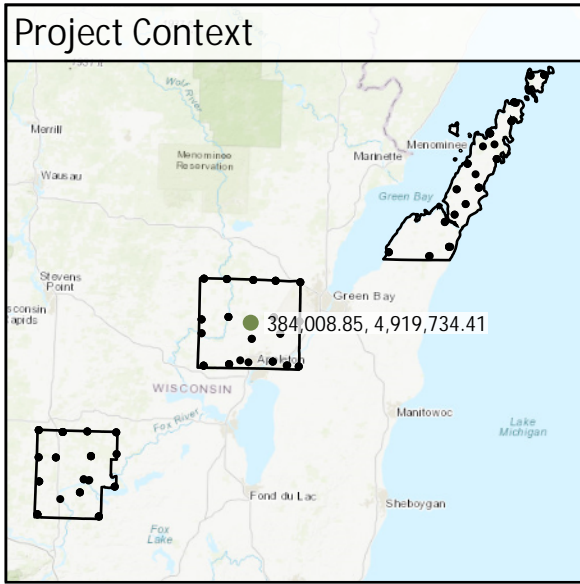
TW20	Known Z	252.09 m	Point Density	2.58 ppsm
	DEM Dz	0.06 m	Ground Density	2.51 ppsm
	All Points TIN Dz	N/A	Slope	1.30 °



DEM Dz +0.06 m

VVA - TW20


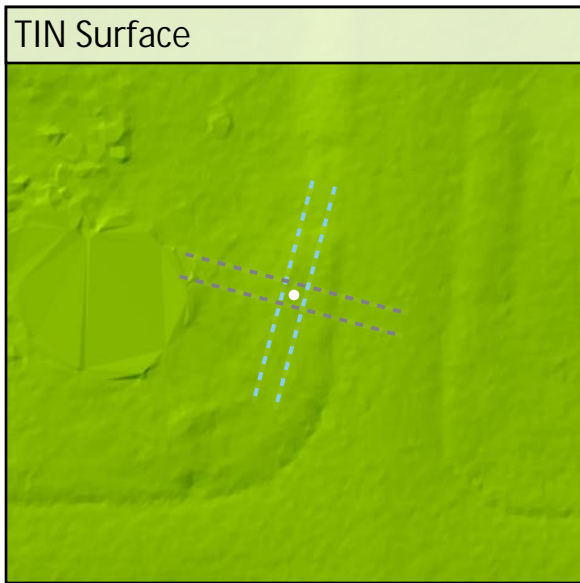
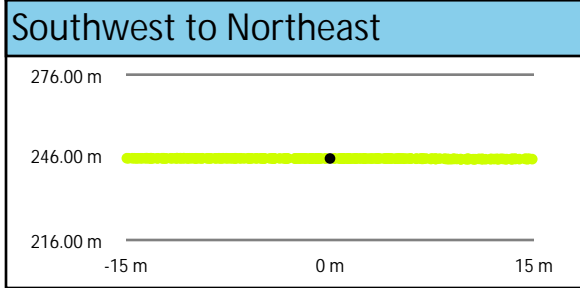

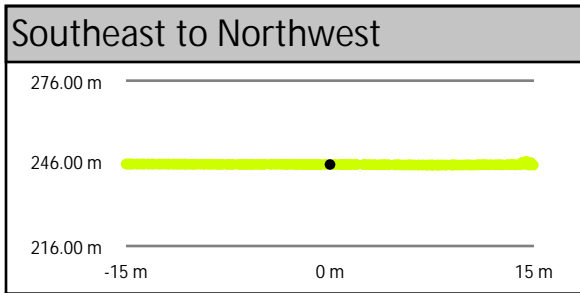
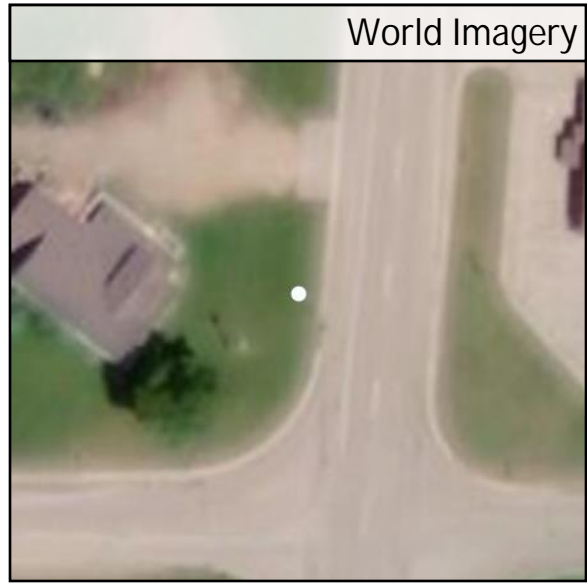
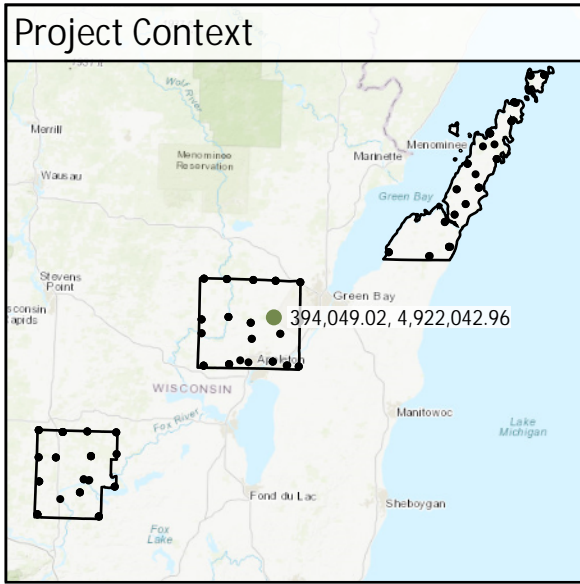
TW21	Known Z	257.64 m	Point Density	2.79 ppsm
	DEM Dz	-0.01 m	Ground Density	2.79 ppsm
	All Points TIN Dz	N/A	Slope	0.91 °



DEM Dz -0.01 m

VVA - TW21

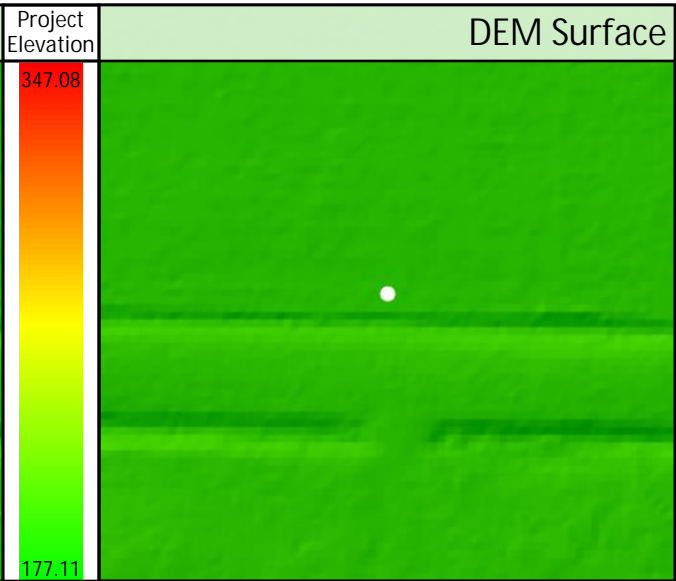

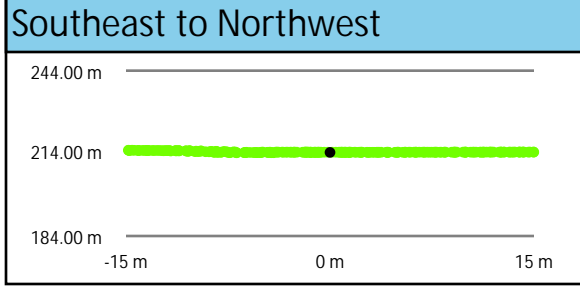

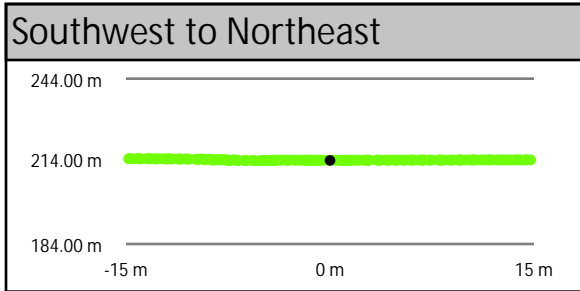
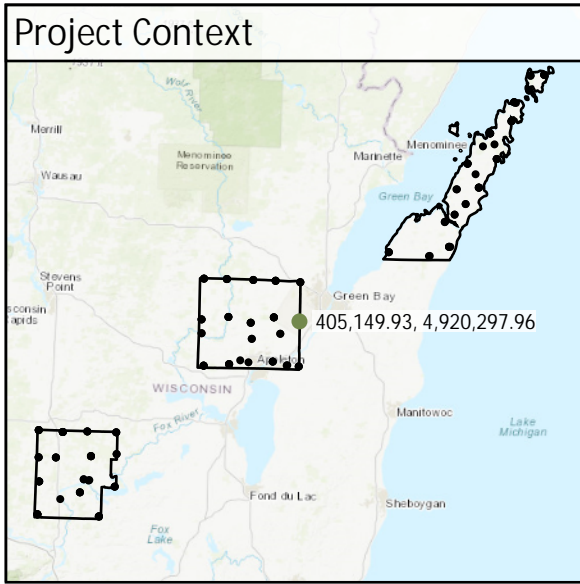
TW22	Known Z	245.58 m	Point Density	2.33 ppsm
	DEM Dz	0.00 m	Ground Density	2.33 ppsm
	All Points TIN Dz	N/A	Slope	0.92 °



DEM Dz +0.00 m

VVA - TW22



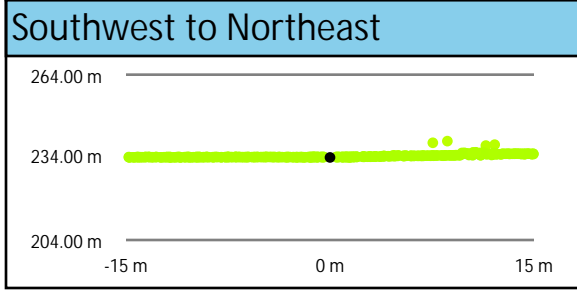

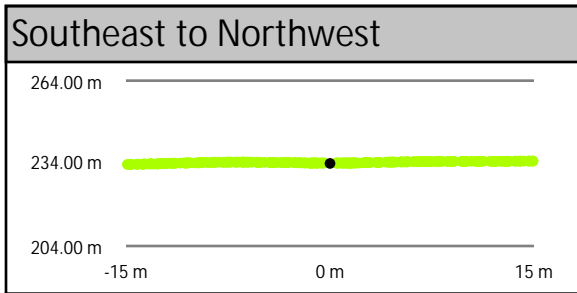
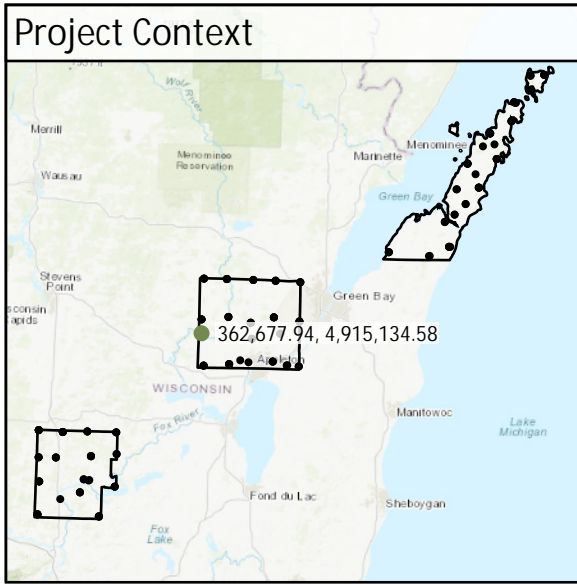
TW23	Known Z	214.34 m	Point Density	2.48 ppsm
	DEM Dz	0.06 m	Ground Density	2.48 ppsm
	All Points TIN Dz	N/A	Slope	0.28 °



DEM Dz +0.06 m

VWA - TW23



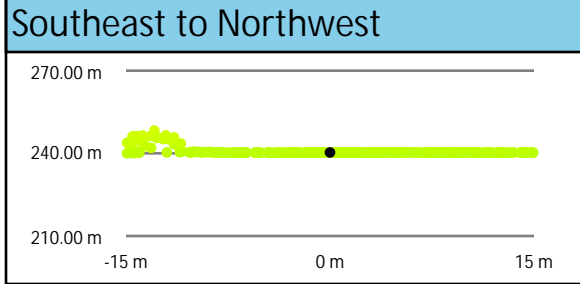

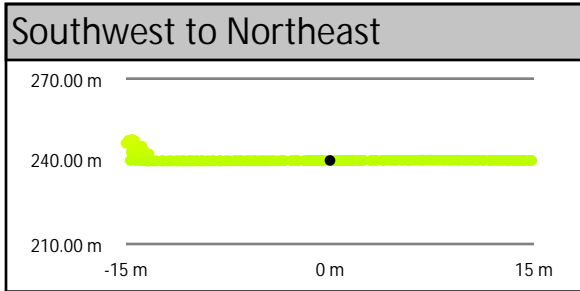
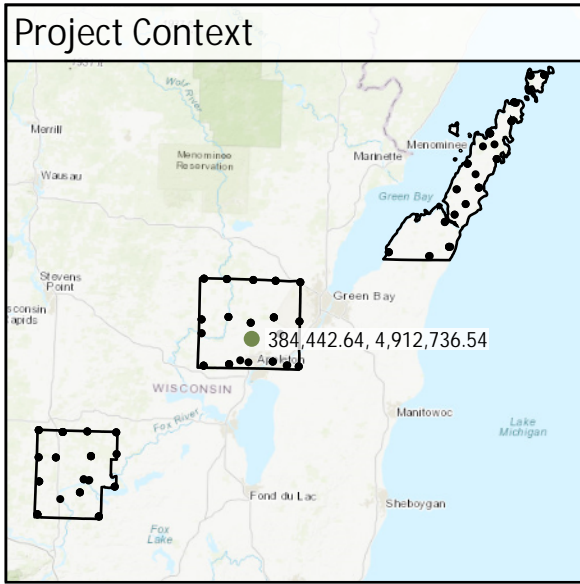
TW24	Known Z	233.96 m	Point Density	2.79 ppsm
	DEM Dz	0.15 m	Ground Density	2.79 ppsm
	All Points TIN Dz	N/A	Slope	1.96 °



DEM Dz +0.15 m

VVA - TW24


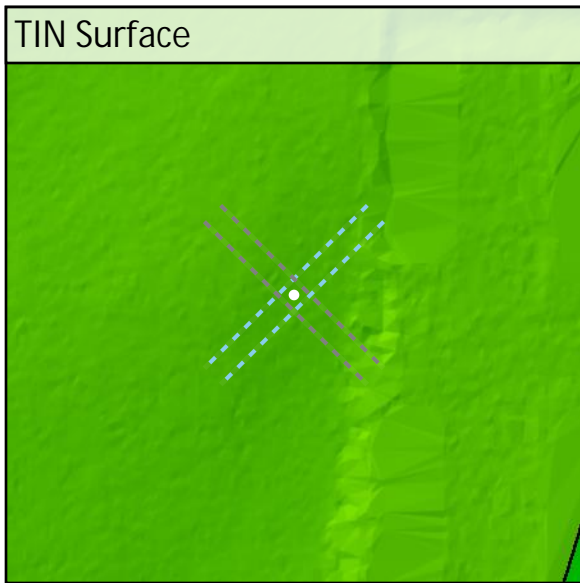
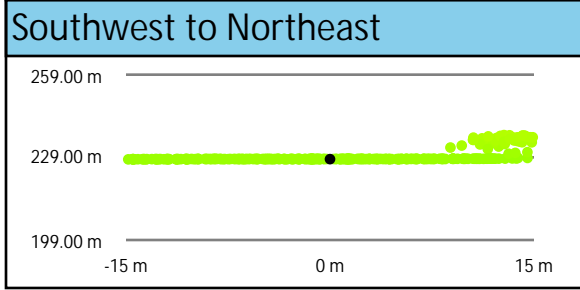
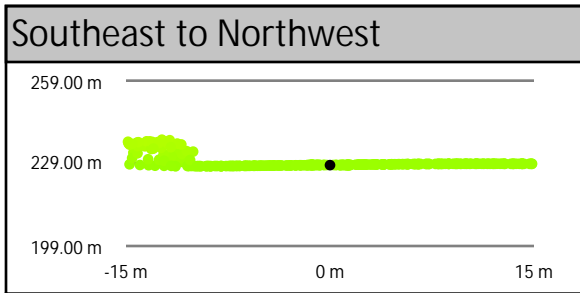

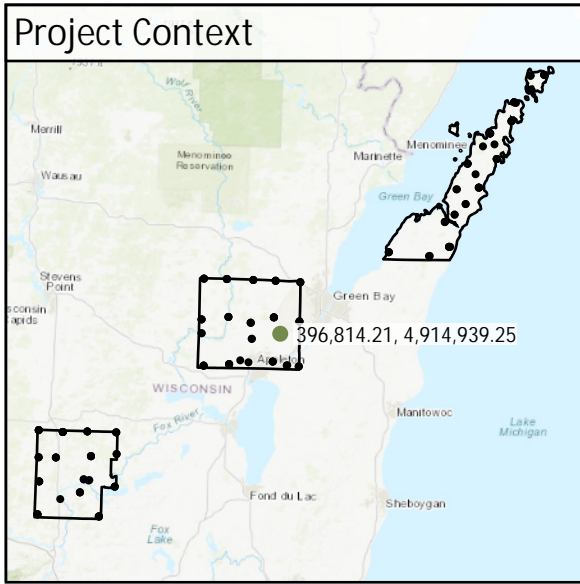
TW25	Known Z	240.31 m	Point Density	2.51 ppsm
	DEM Dz	-0.03 m	Ground Density	2.48 ppsm
	All Points TIN Dz	N/A	Slope	1.44 °



DEM Dz -0.03 m

VWA - TW25


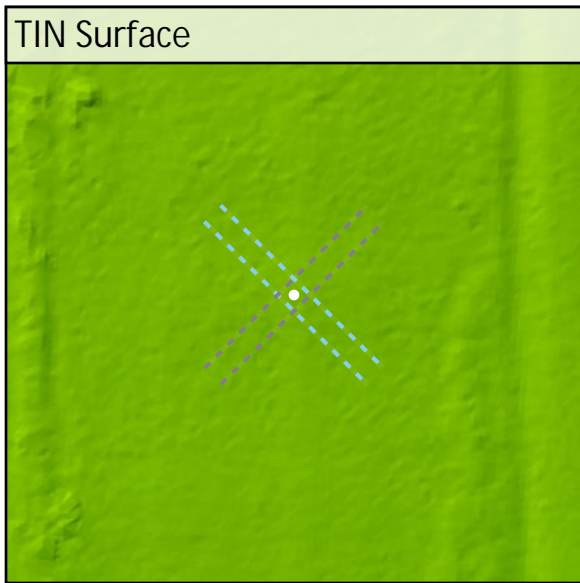
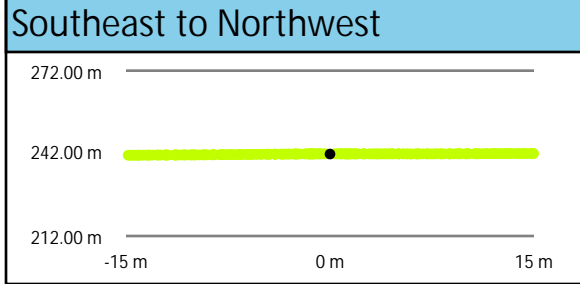

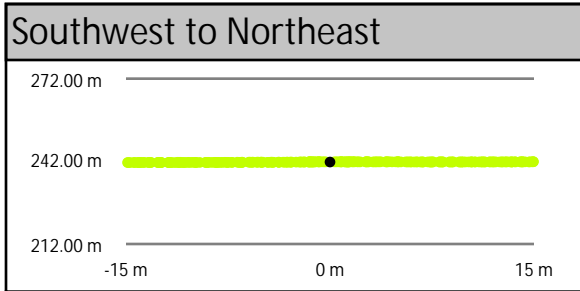
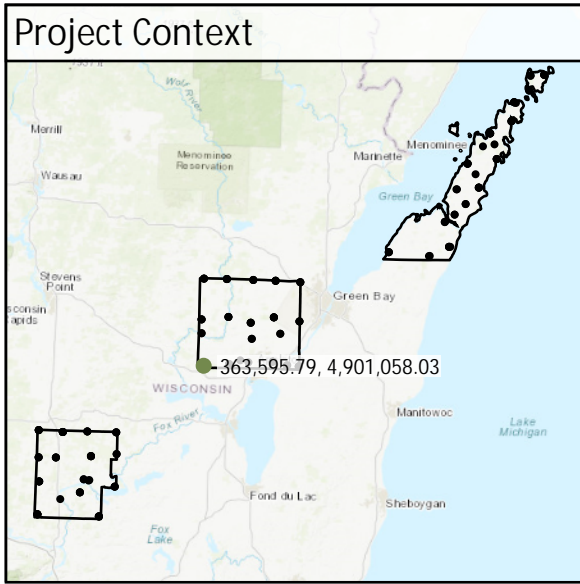
TW26	Known Z	228.34 m	Point Density	2.65 ppsm
	DEM Dz	0.05 m	Ground Density	2.65 ppsm
	All Points TIN Dz	N/A	Slope	3.25 °



DEM Dz +0.05 m

VVA - TW26


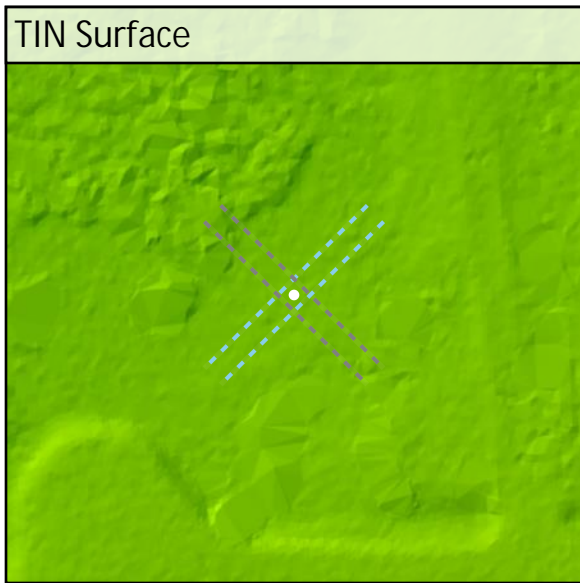
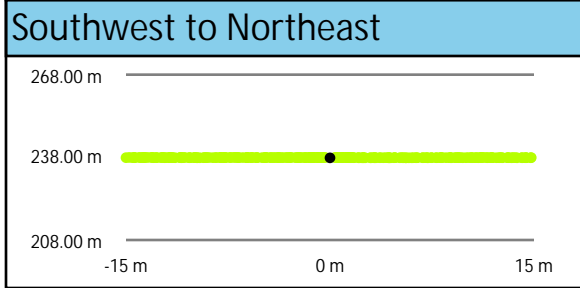

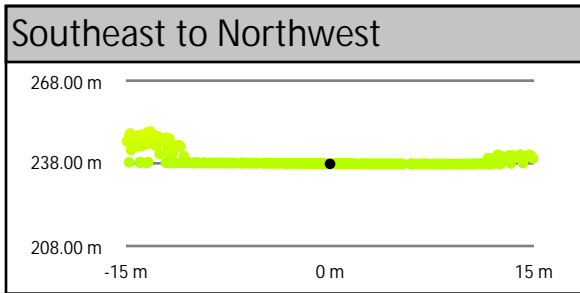
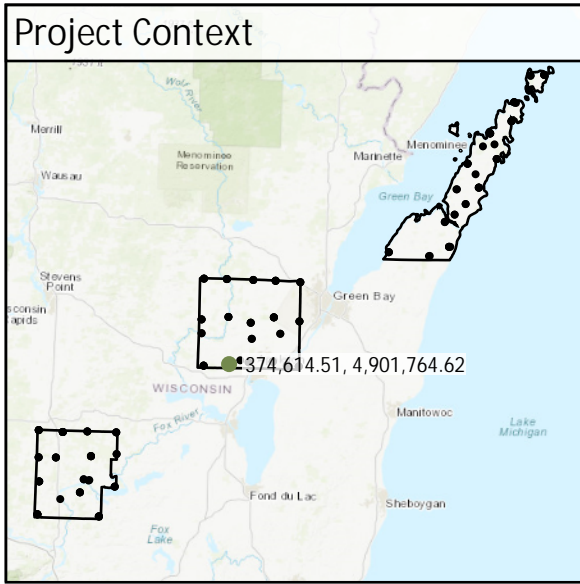
TW27	Known Z	241.75 m	Point Density	2.55 ppsm
	DEM Dz	0.07 m	Ground Density	2.55 ppsm
	All Points TIN Dz	N/A	Slope	1.70 °



DEM Dz +0.07 m

VVA - TW27


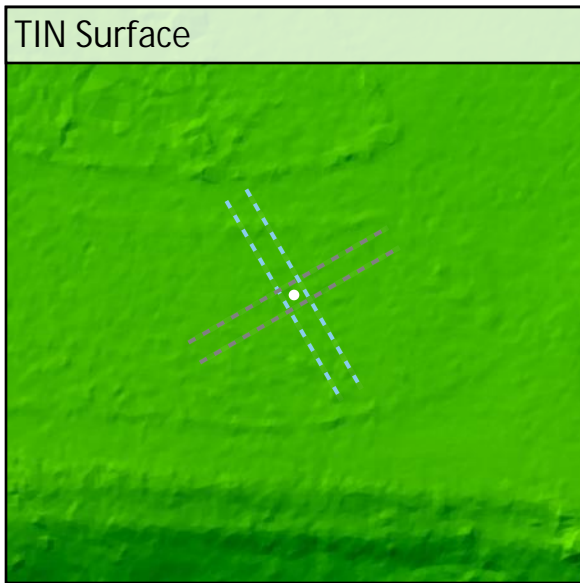
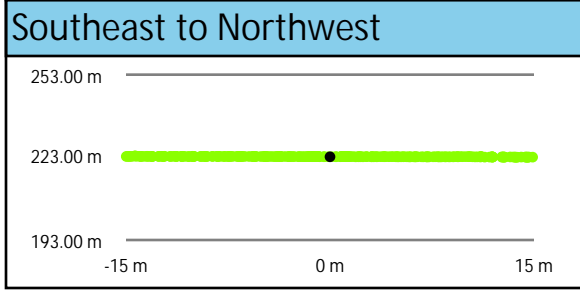

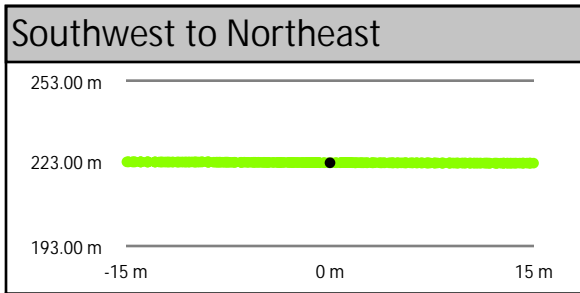
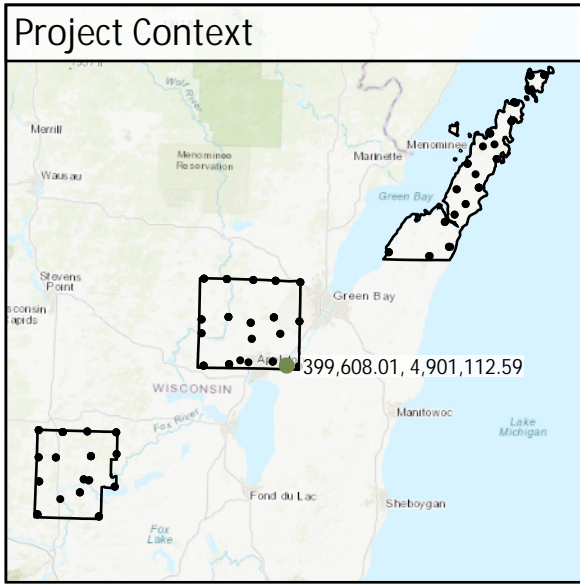
TW28	Known Z	237.81 m	Point Density	2.51 ppsm
	DEM Dz	0.12 m	Ground Density	2.51 ppsm
	All Points TIN Dz	N/A	Slope	1.97 °



DEM Dz +0.12 m

VWA - TW28

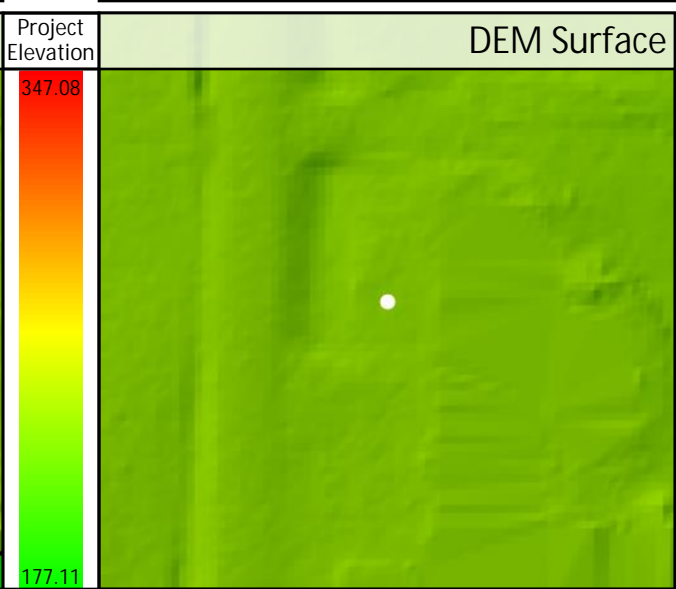
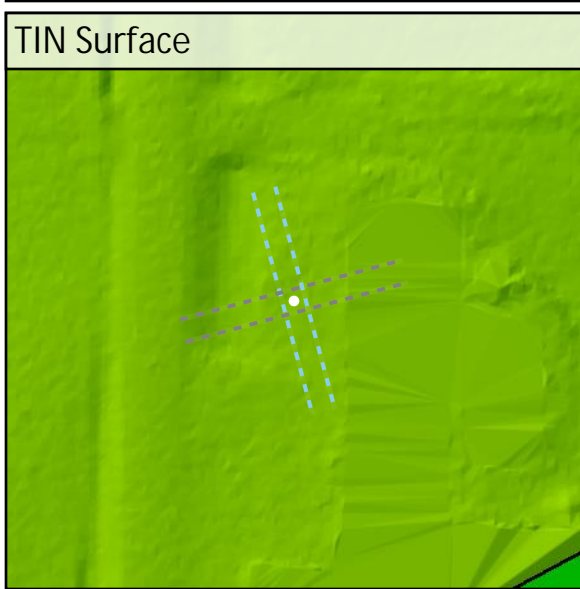
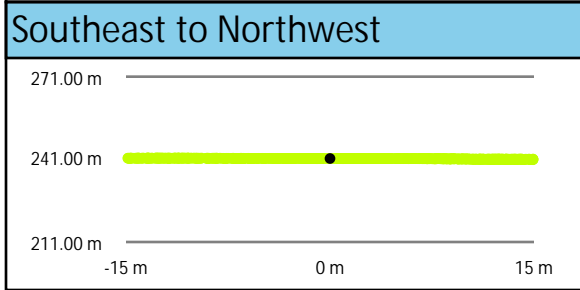

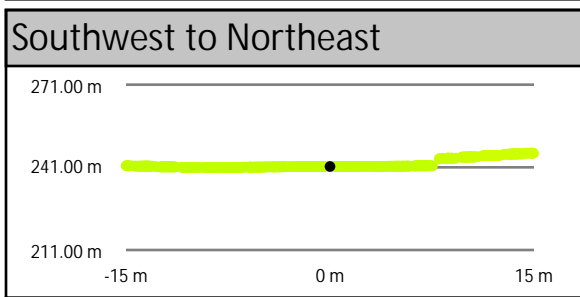
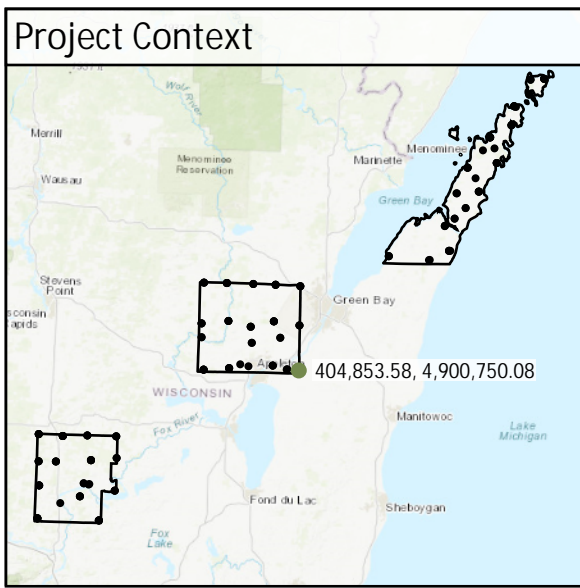
TW29	Known Z	223.19 m	Point Density	2.51 ppsm
	DEM Dz	0.05 m	Ground Density	2.51 ppsm
	All Points TIN Dz	N/A	Slope	0.59 °



DEM Dz +0.05 m

VVA - TW29


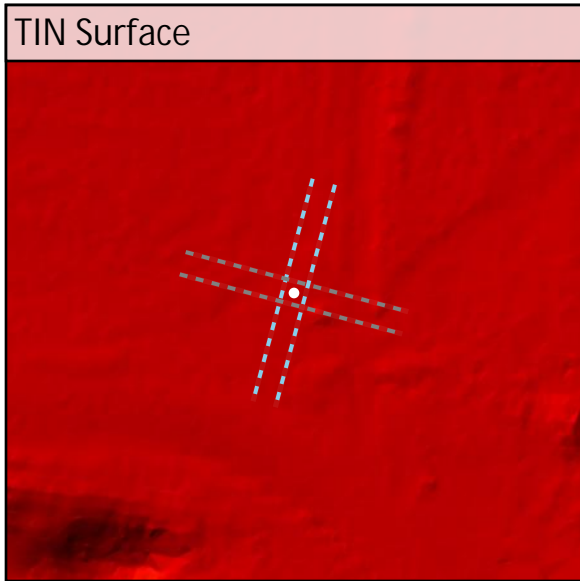
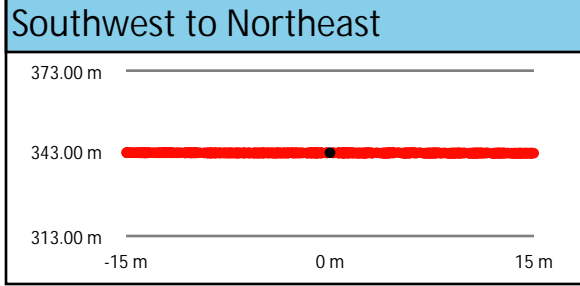

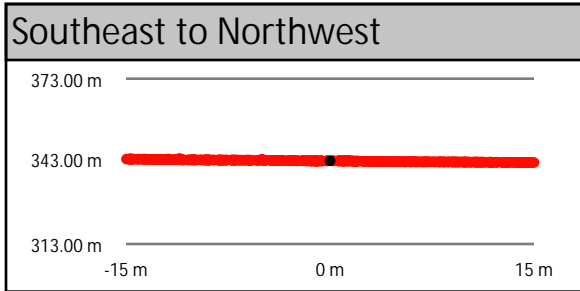
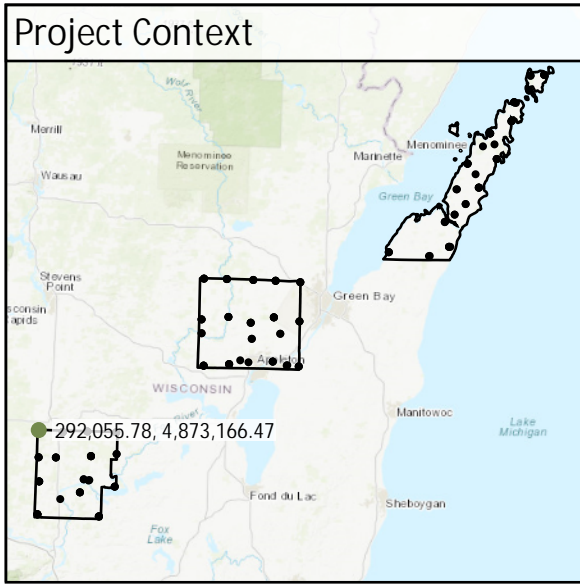
TW30	Known Z	241.30 m	Point Density	5.80 ppsm
	DEM Dz	-0.01 m	Ground Density	2.30 ppsm
	All Points TIN Dz	N/A	Slope	2.11 °



DEM Dz -0.01 m

VVA - TW30

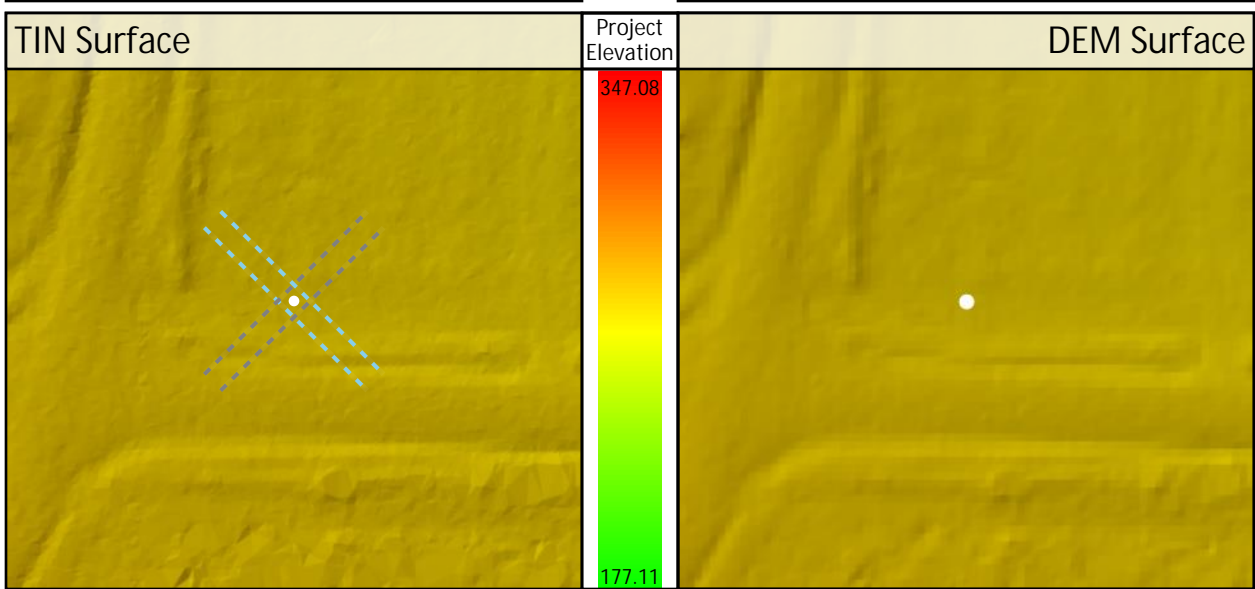
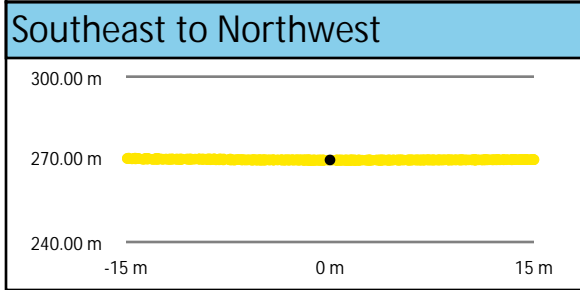
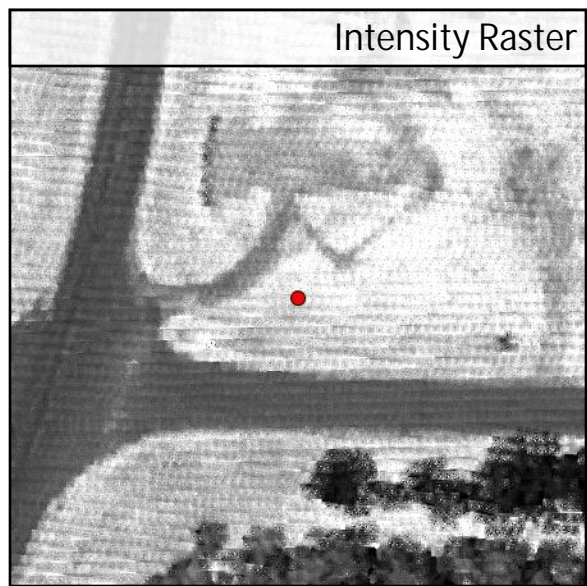
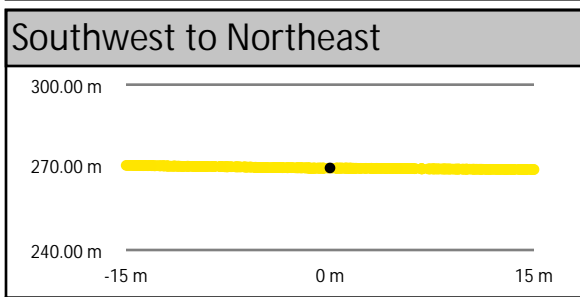
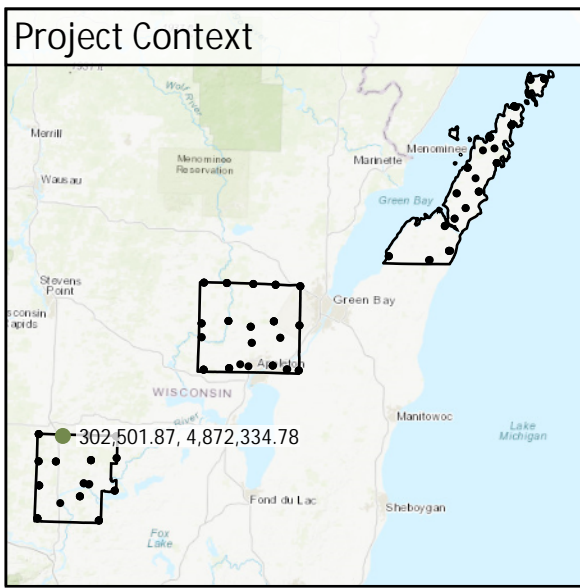
TW31	Known Z	343.21 m	Point Density	4.60 ppsm
	DEM Dz	-0.04 m	Ground Density	2.26 ppsm
	All Points TIN Dz	N/A	Slope	2.61 °



DEM Dz -0.04 m

VWA - TW31

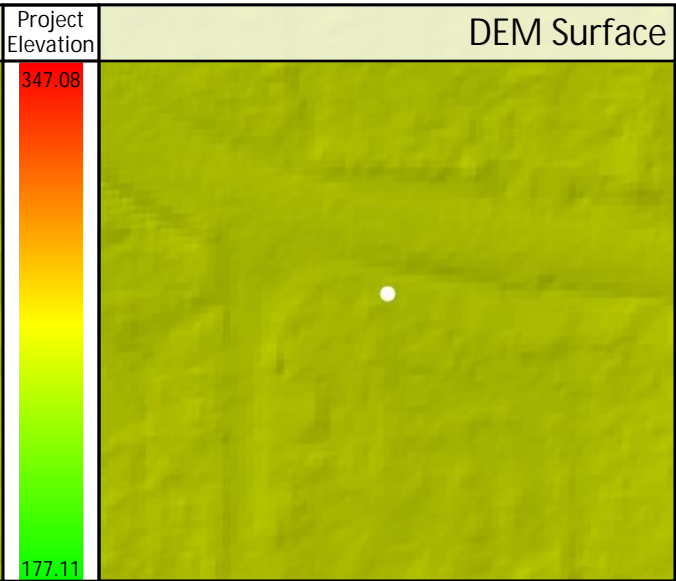
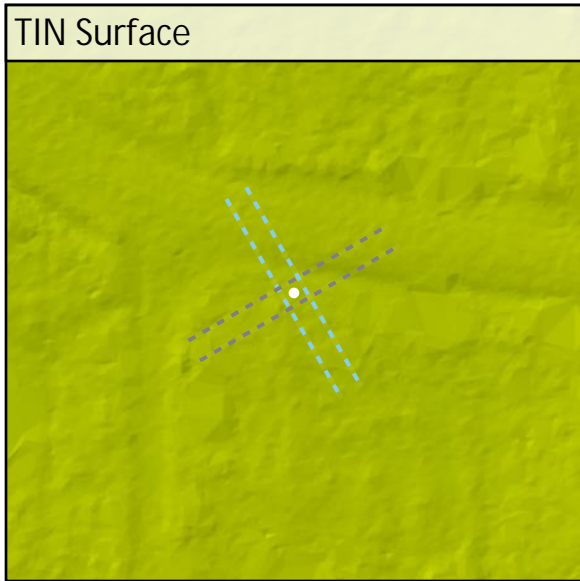
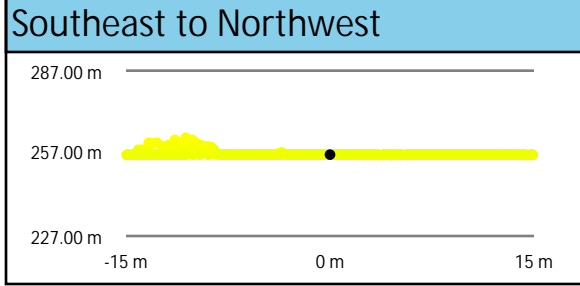

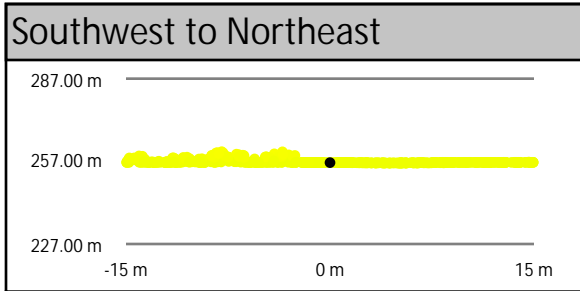
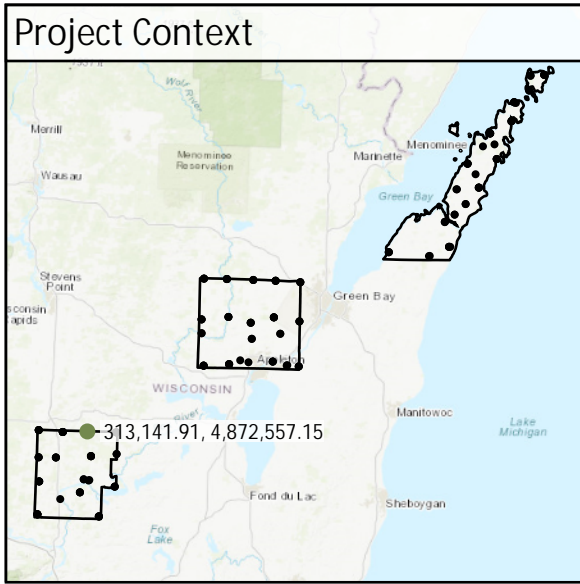
TW32	Known Z	269.78 m	Point Density	4.67 ppsm
	DEM Dz	-0.07 m	Ground Density	2.37 ppsm
	All Points TIN Dz	N/A	Slope	2.53 °



DEM Dz -0.07 m

VWA - TW32


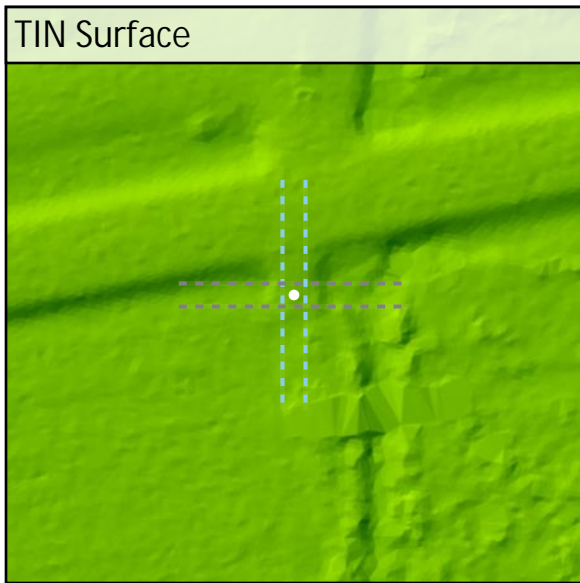
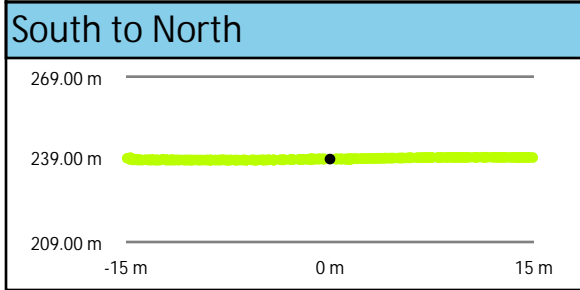

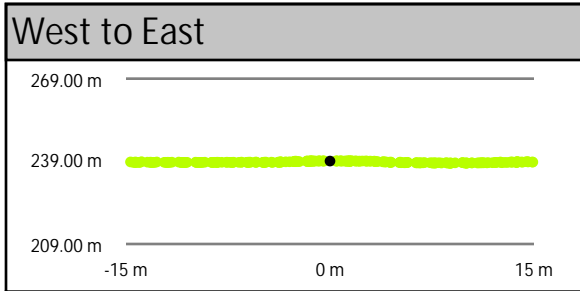
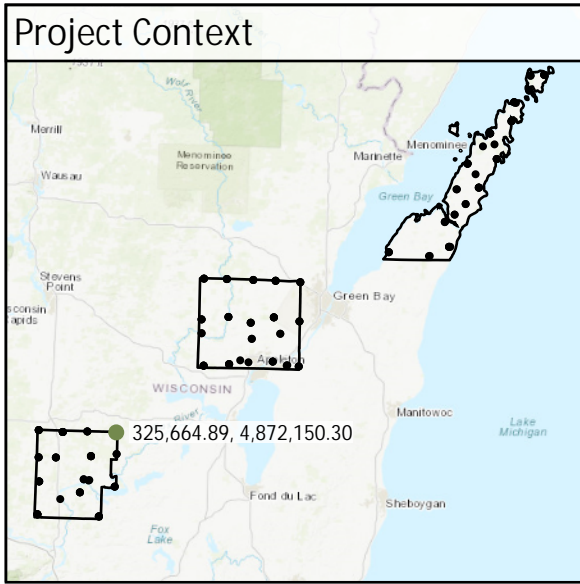
TW33	Known Z	256.53 m	Point Density	4.60 ppsm
	DEM Dz	0.04 m	Ground Density	2.33 ppsm
	All Points TIN Dz	N/A	Slope	1.71 °



DEM Dz +0.04 m

VWA - TW33



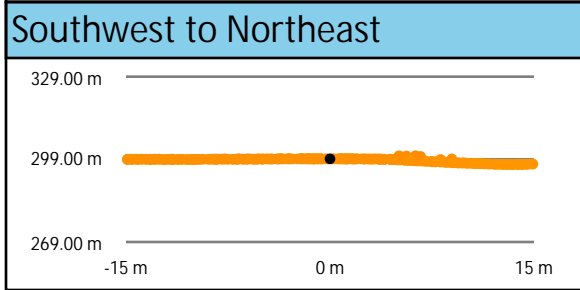

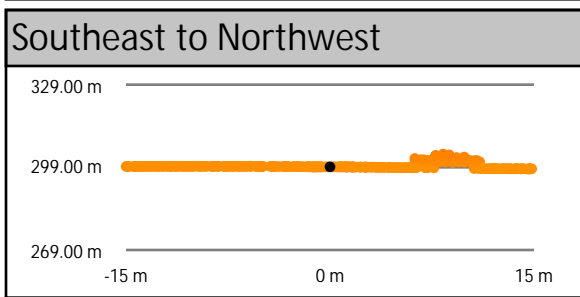
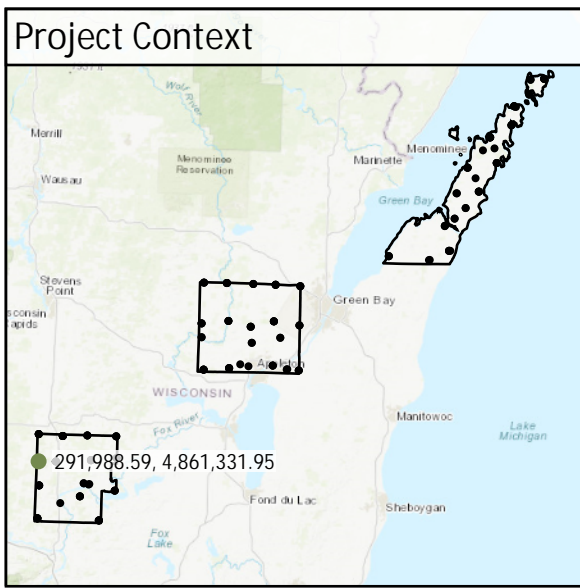
TW34	Known Z	239.09 m	Point Density	2.55 ppsm
	DEM Dz	0.03 m	Ground Density	2.55 ppsm
	All Points TIN Dz	N/A	Slope	3.91 °



DEM Dz +0.03 m

VWA - TW34


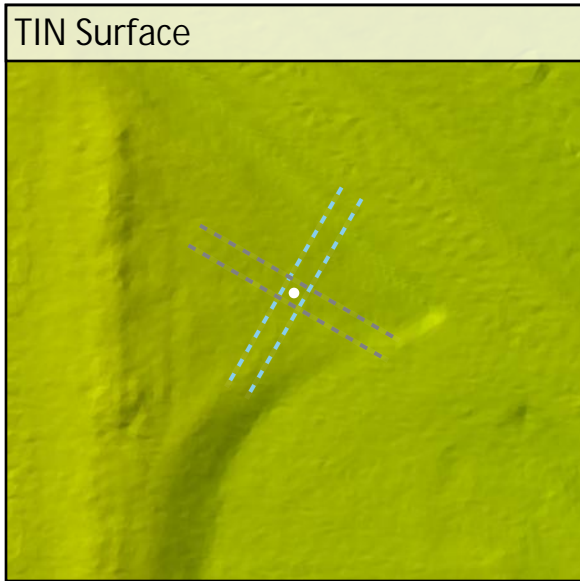
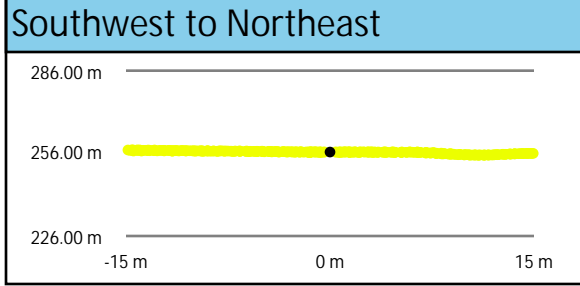
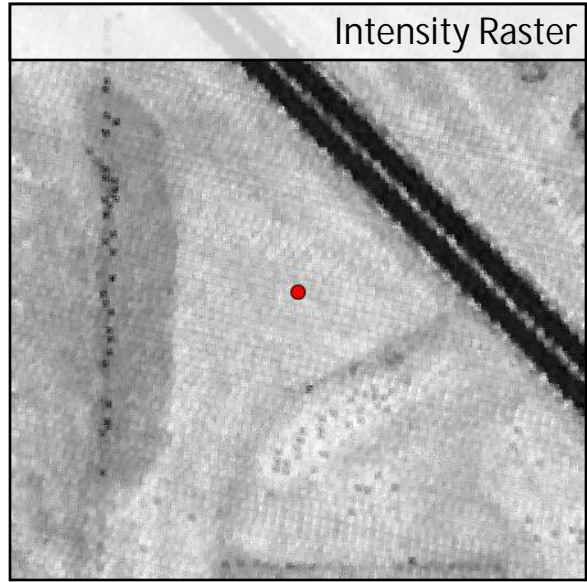
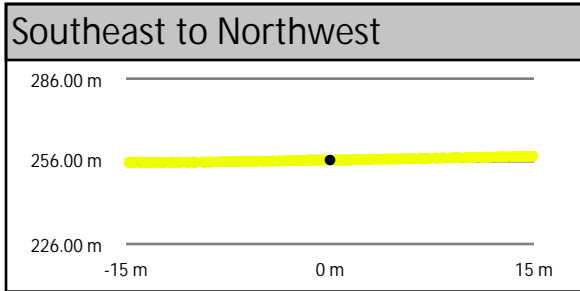
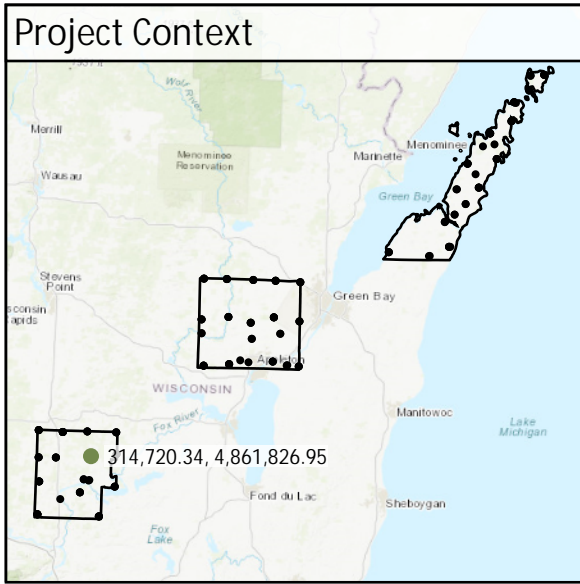
TW35	Known Z	299.17 m	Point Density	2.44 ppsm
	DEM Dz	0.00 m	Ground Density	2.41 ppsm
	All Points TIN Dz	N/A	Slope	2.15 °



DEM Dz 0.00 m

VWA - TW35


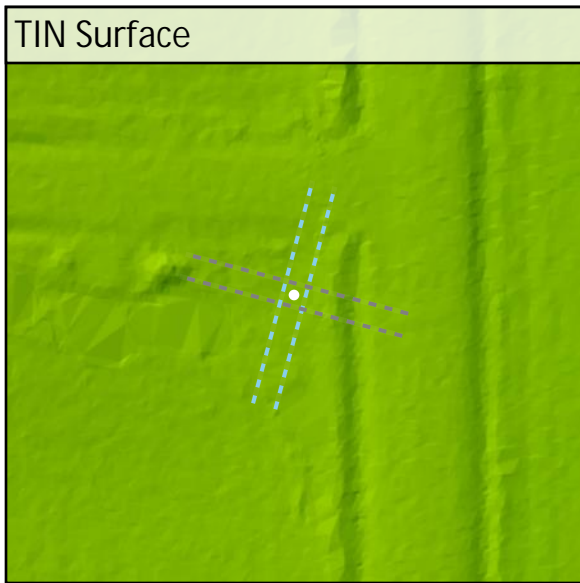
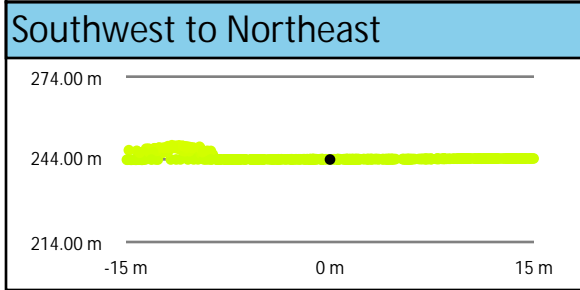

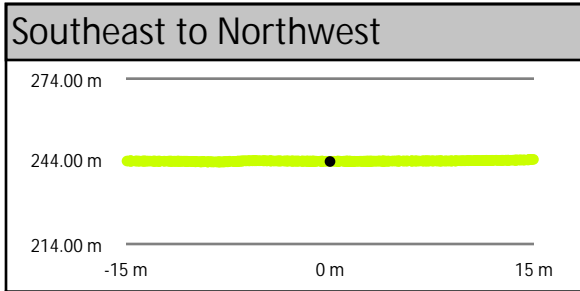
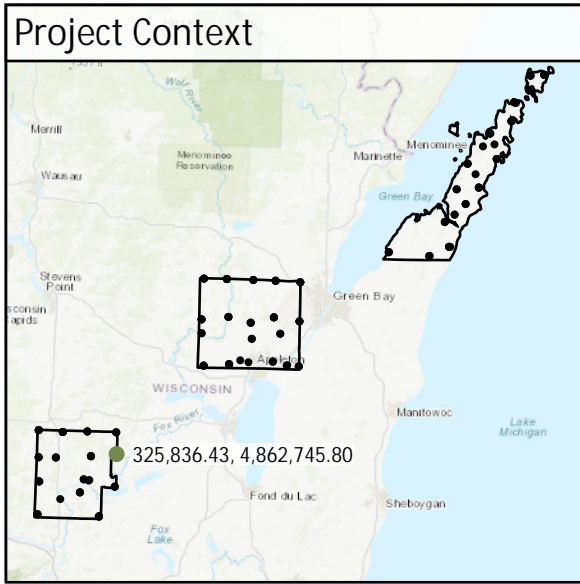
TW36	Known Z	256.47 m	Point Density	2.94 ppsm
	DEM Dz	-0.02 m	Ground Density	2.94 ppsm
	All Points TIN Dz	N/A	Slope	4.76 °



DEM Dz -0.02 m

VVA - TW36



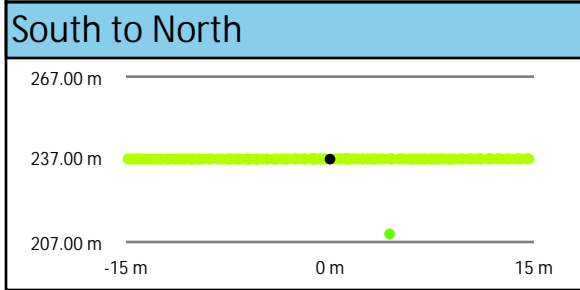

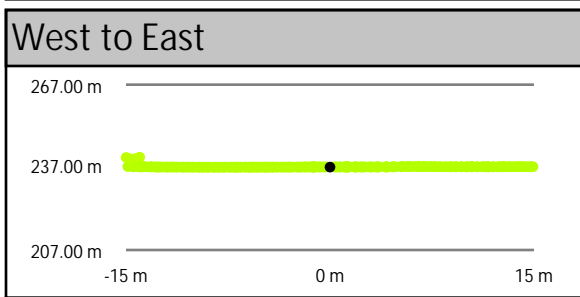

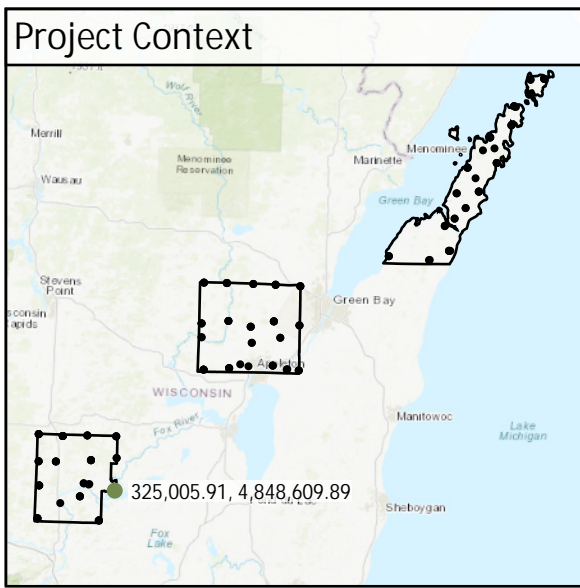
TW37	Known Z	243.94 m	Point Density	4.60 ppsm
	DEM Dz	0.09 m	Ground Density	2.65 ppsm
	All Points TIN Dz	N/A	Slope	1.19°



DEM Dz +0.09 m

VWA - TW37



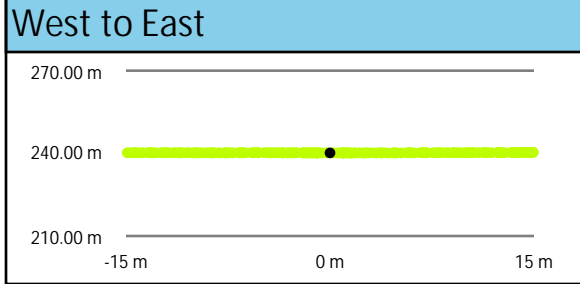

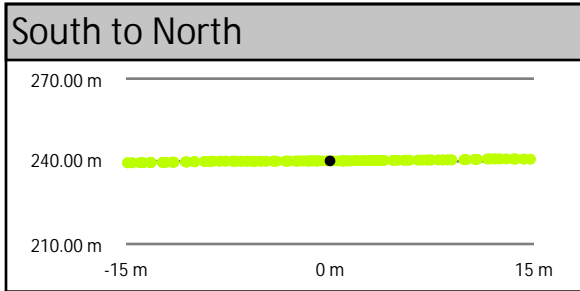
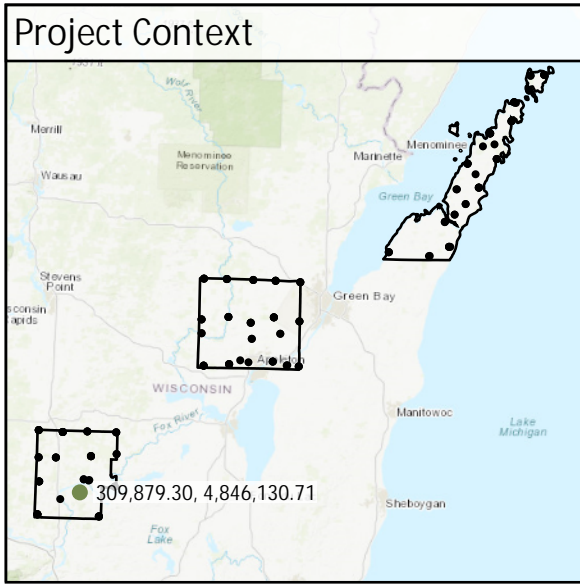
TW39	Known Z	237.08 m	Point Density	2.44 ppsm
	DEM Dz	0.06 m	Ground Density	2.44 ppsm
	All Points TIN Dz	N/A	Slope	0.32 °



DEM Dz +0.06 m

VWA - TW39

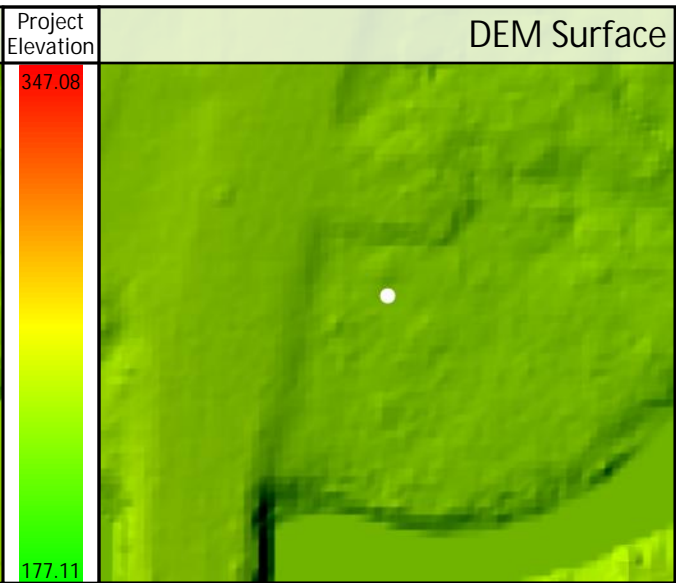
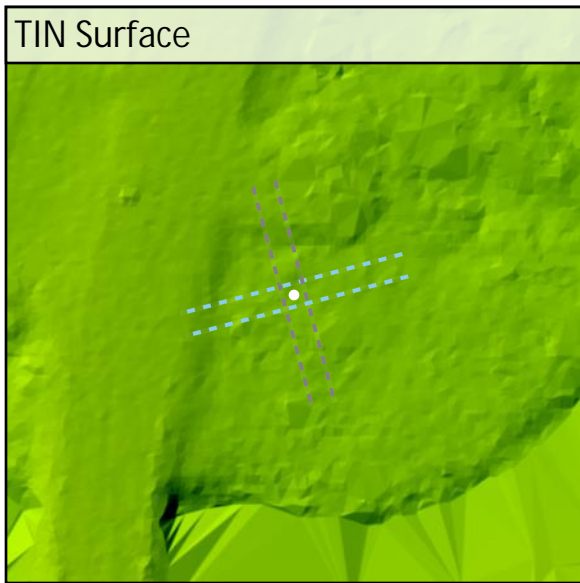
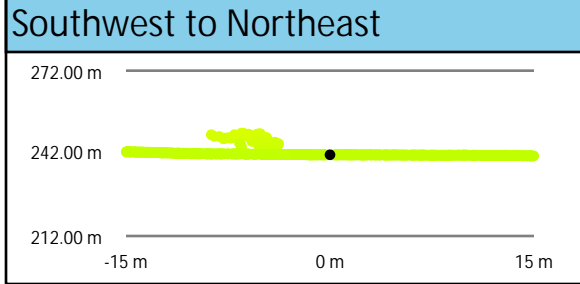

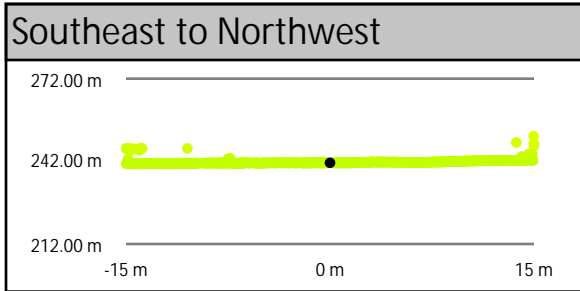
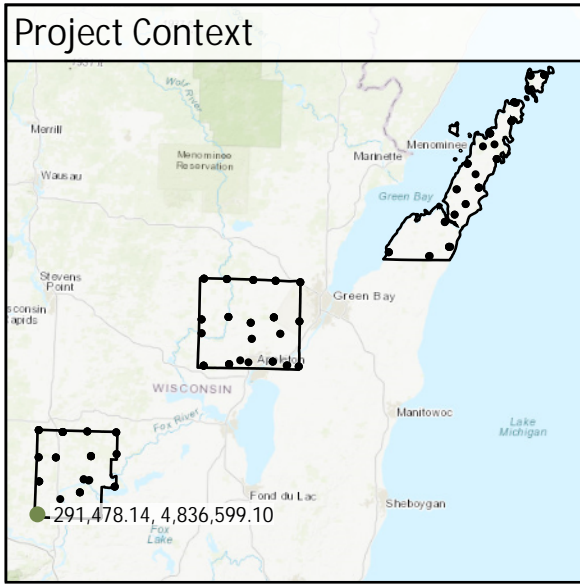
TW40	Known Z	240.16 m	Point Density	2.37 ppsm
	DEM Dz	0.00 m	Ground Density	2.33 ppsm
	All Points TIN Dz	N/A	Slope	2.27 °



DEM Dz 0.00 m

VWA - TW40


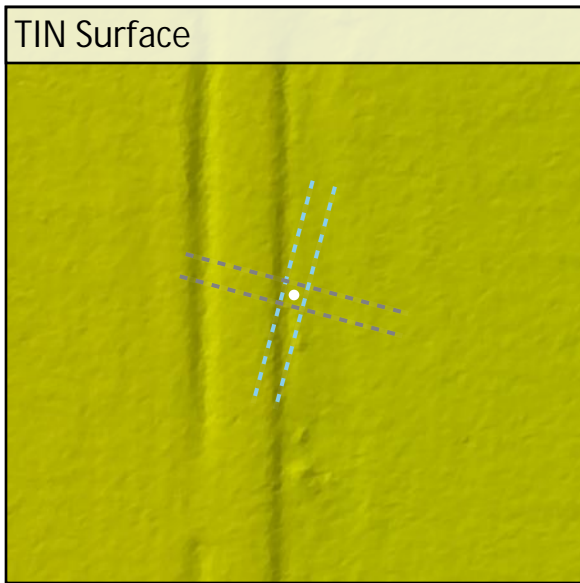
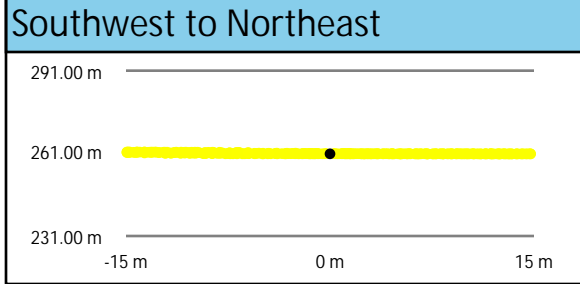

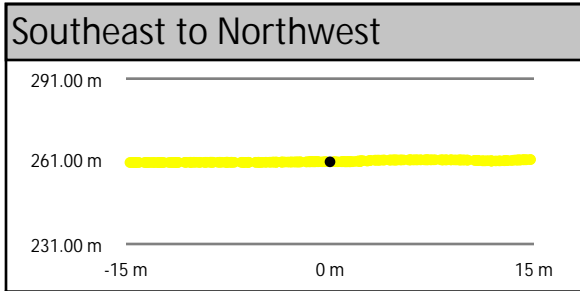
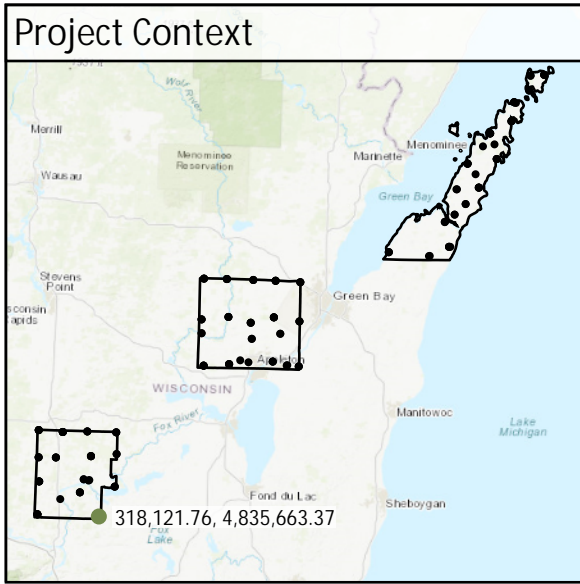
TW41	Known Z	241.48 m	Point Density	5.69 ppsm
	DEM Dz	-0.01 m	Ground Density	2.30 ppsm
	All Points TIN Dz	N/A	Slope	2.47 °



DEM Dz -0.01 m

VVA - TW41

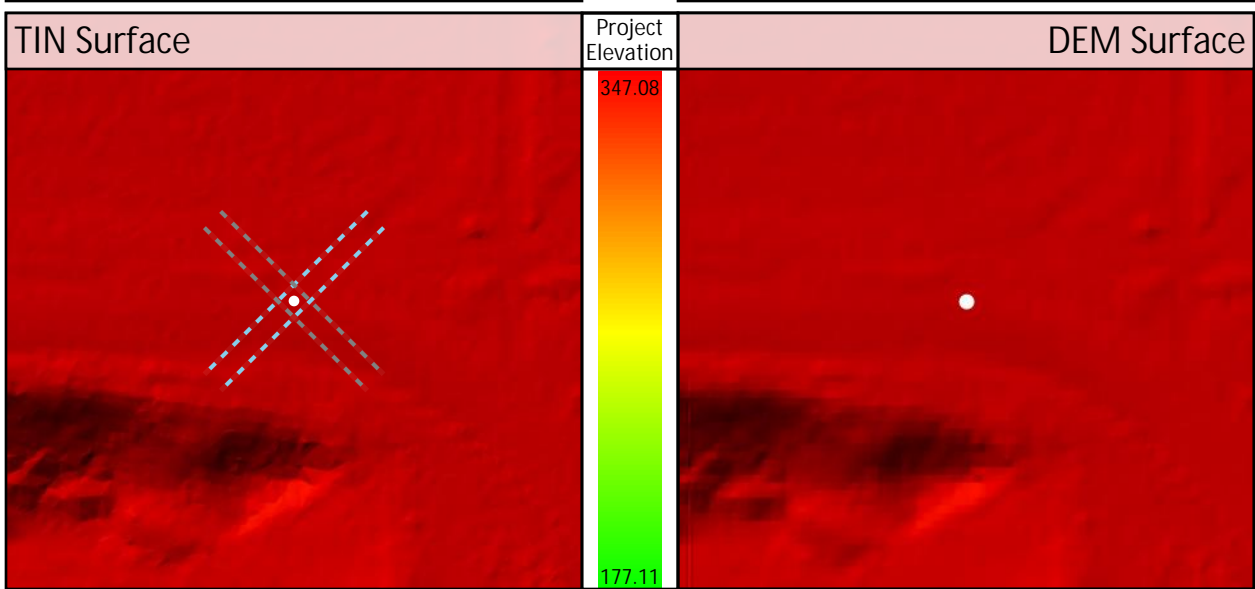
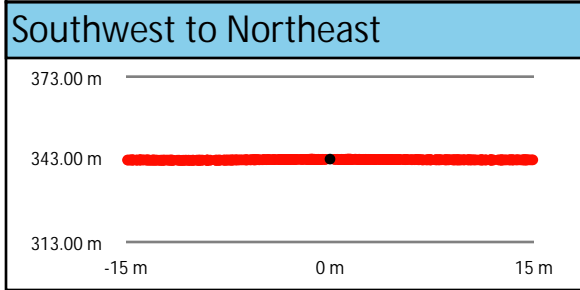

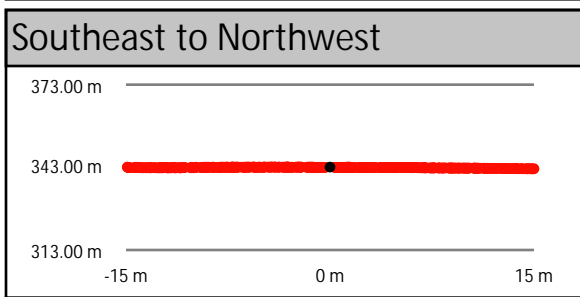
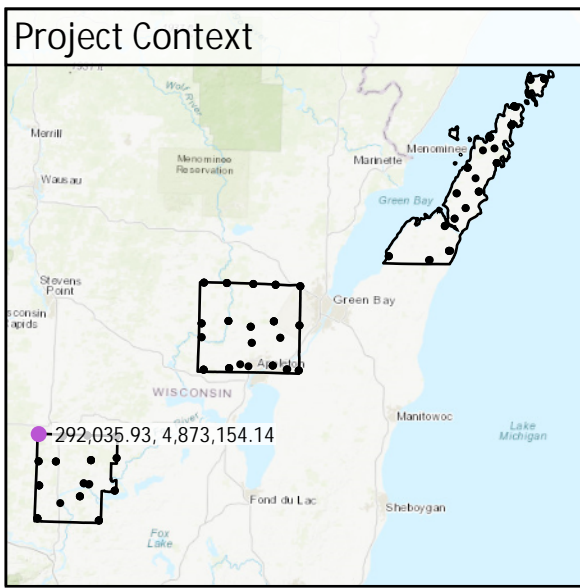
TW42	Known Z	260.82 m	Point Density	3.01 ppsm
	DEM Dz	0.03 m	Ground Density	3.01 ppsm
	All Points TIN Dz	N/A	Slope	2.08 °



DEM Dz +0.03 m

VVA - TW42

CA_27	Known Z	343.08 m	Point Density	4.74 ppsm
	DEM Dz	-0.07 m	Ground Density	2.23 ppsm
	All Points TIN Dz	-0.07 m	Slope	1.96 °


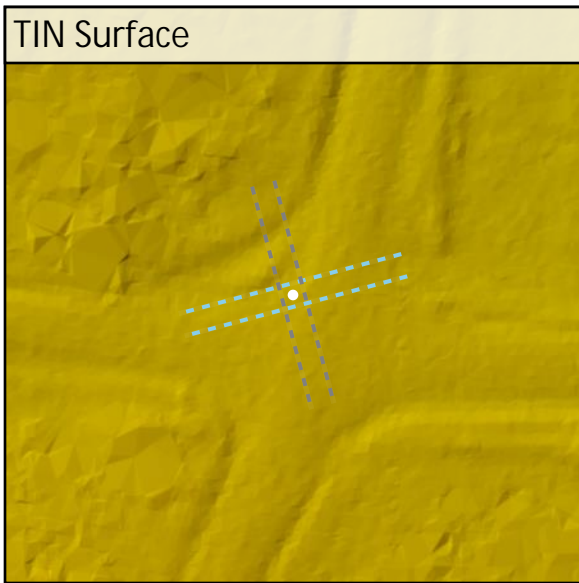
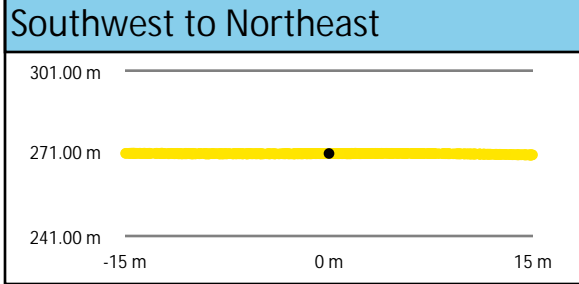
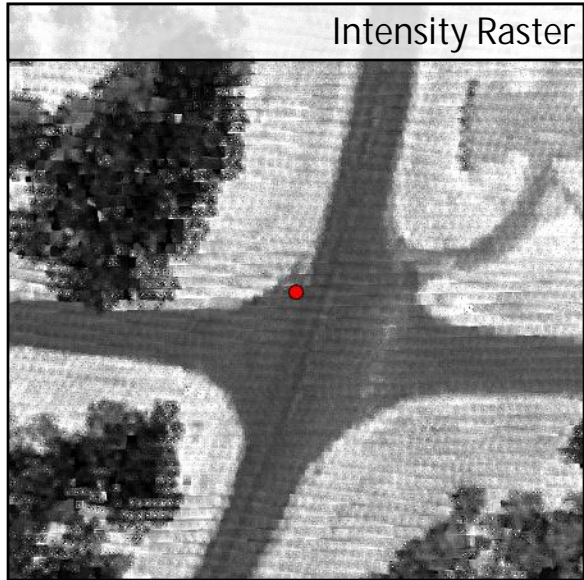
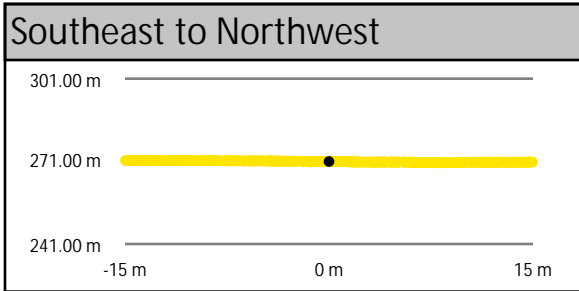
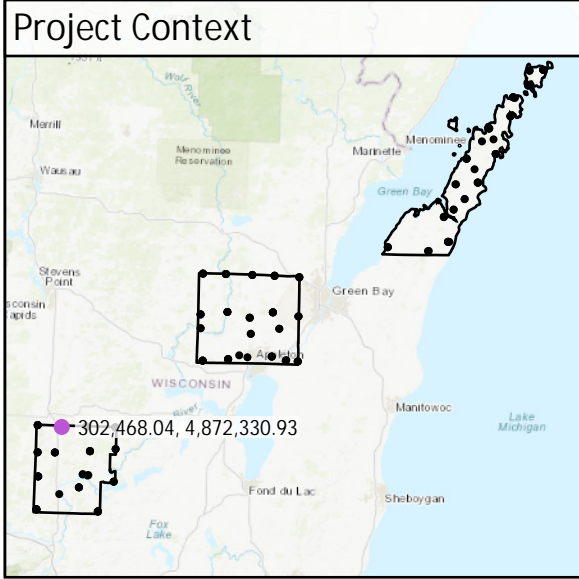


DEM Dz -0.07 m

CAL - CA_27

All Points TIN Dz -0.07 m

CA_28	Known Z	270.94 m	Point Density	4.56 ppsm
	DEM Dz	-0.04 m	Ground Density	2.02 ppsm
	All Points TIN Dz	-0.05 m	Slope	3.82 °


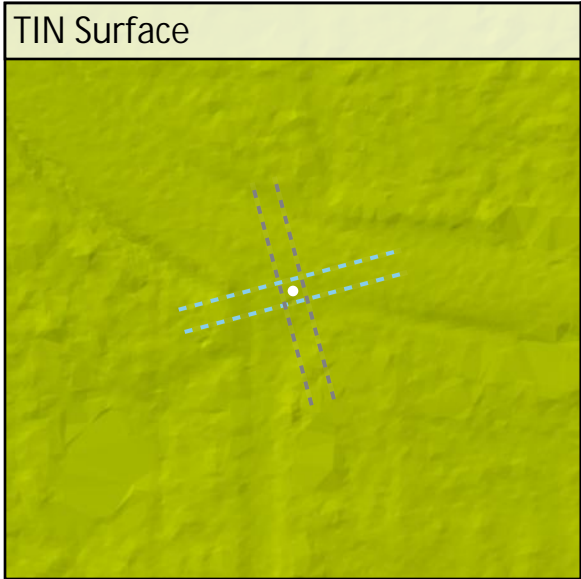
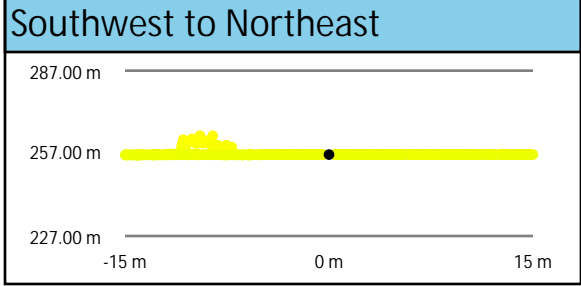

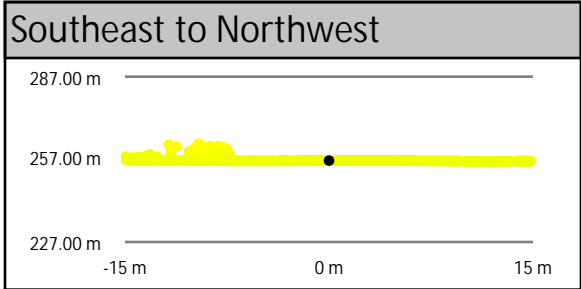
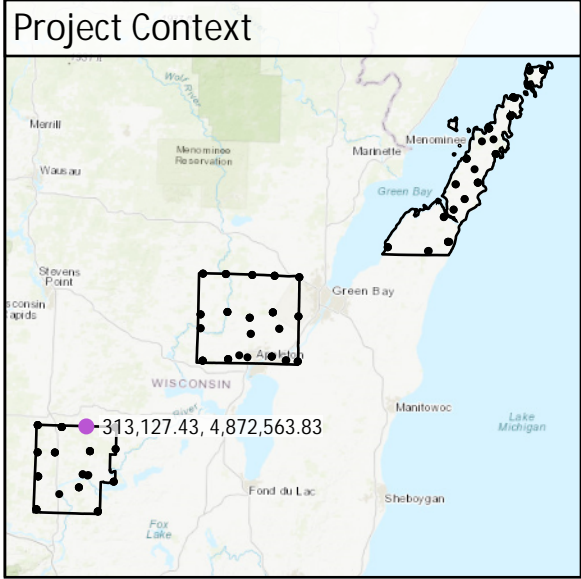


DEM Dz -0.04 m

CAL - CA_28

All Points TIN Dz -0.05 m

CA_29	Known Z	256.54 m	Point Density	4.63 ppsm
	DEM Dz	0.00 m	Ground Density	2.65 ppsm
	All Points TIN Dz	0.00 m	Slope	1.13 °

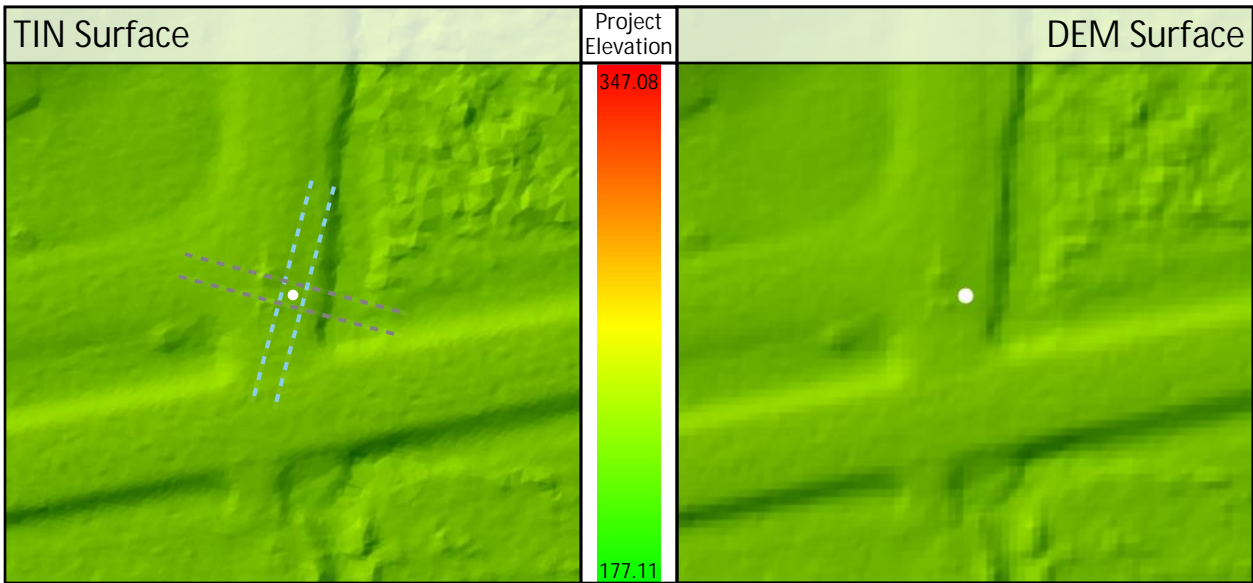
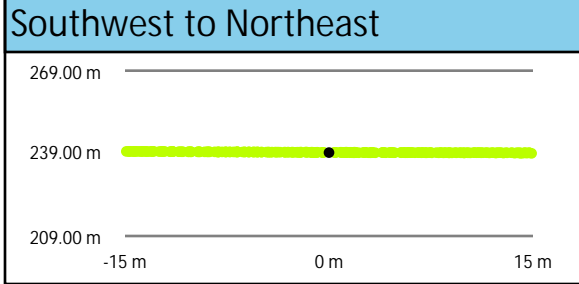

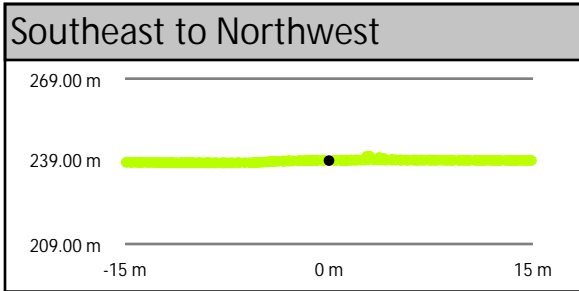
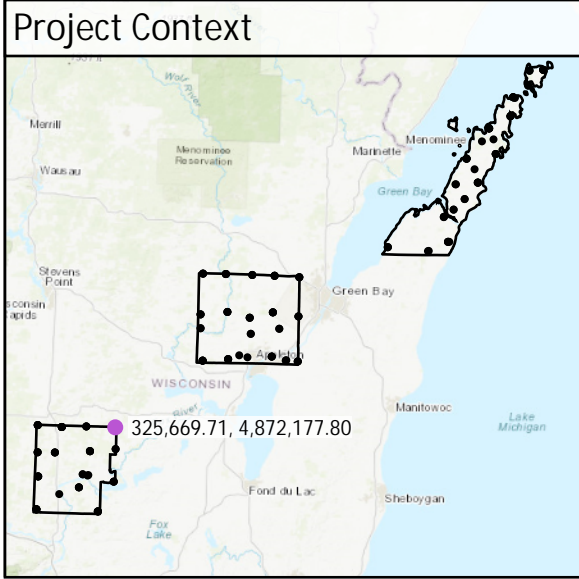


DEM Dz +0.00 m

CAL - CA_29

All Points TIN Dz +0.00 m

CA_30	Known Z	239.27 m	Point Density	2.55 ppsm
	DEM Dz	0.07 m	Ground Density	2.41 ppsm
	All Points TIN Dz	0.07 m	Slope	4.07 °

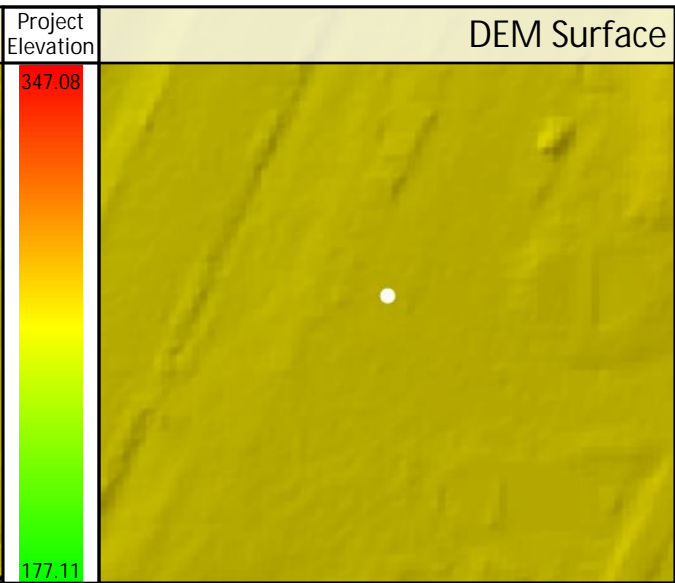

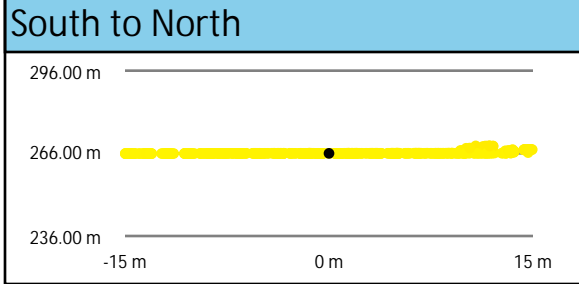
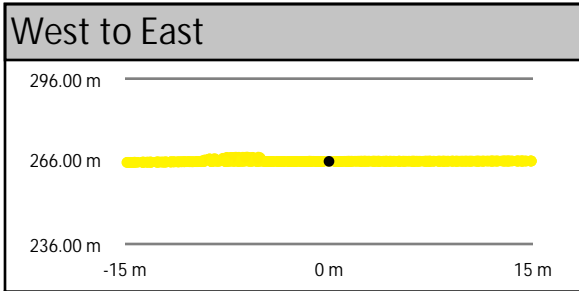
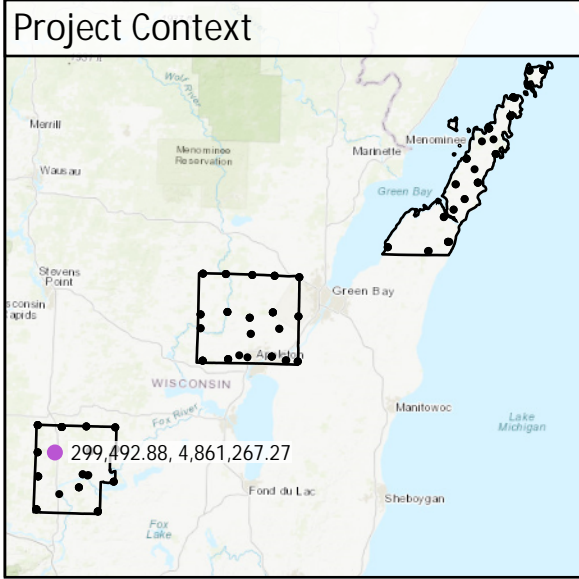


DEM Dz +0.07 m

CAL - CA_30

All Points TIN Dz +0.07 m

CA_31	Known Z	265.99 m	Point Density	5.06 ppsm
	DEM Dz	0.01 m	Ground Density	2.12 ppsm
	All Points TIN Dz	0.01 m	Slope	0.84 °



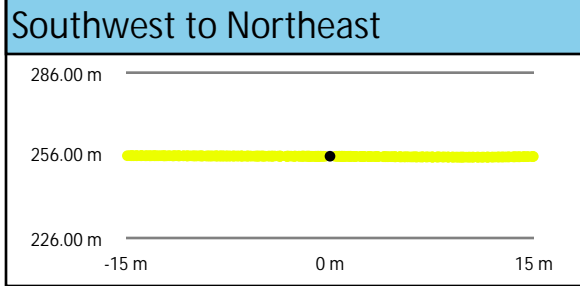
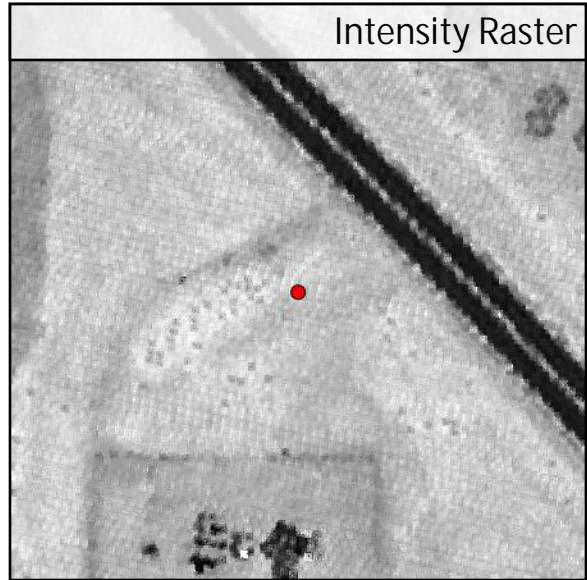
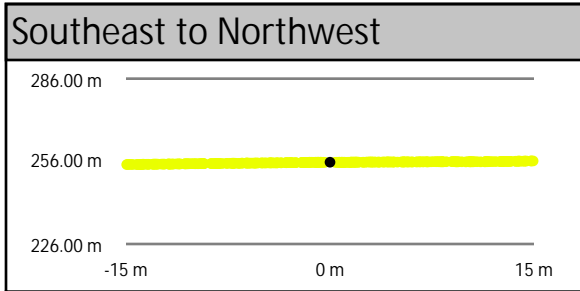

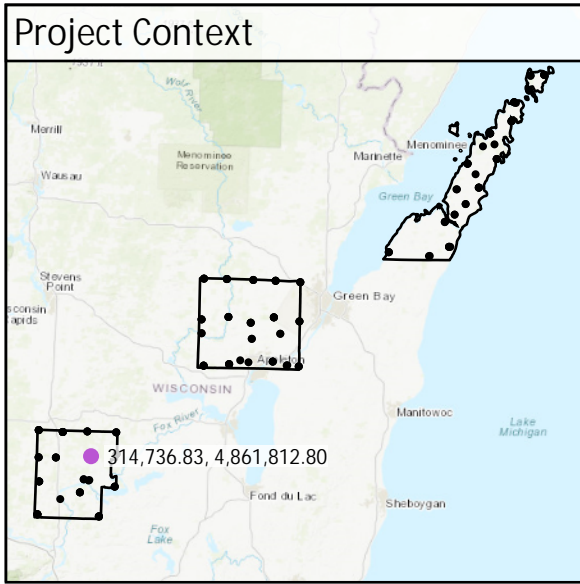


DEM Dz +0.01 m

CAL - CA_31

All Points TIN Dz +0.01 m

CA_32	Known Z	255.68 m	Point Density	3.08 ppsm
	DEM Dz	-0.02 m	Ground Density	3.08 ppsm
	All Points TIN Dz	-0.02 m	Slope	2.36 °



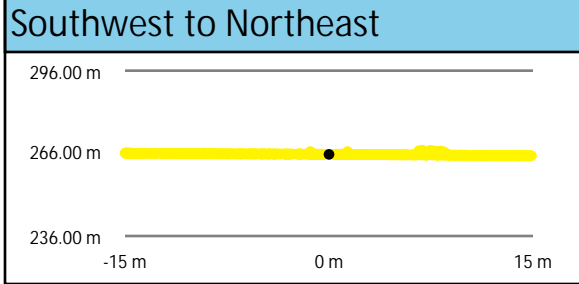
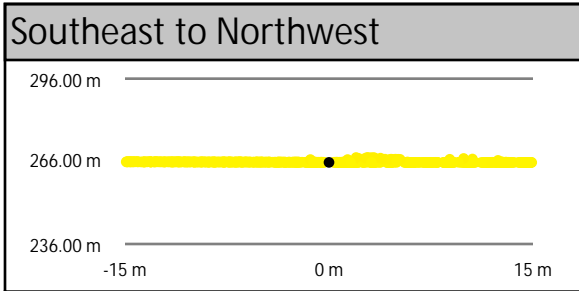
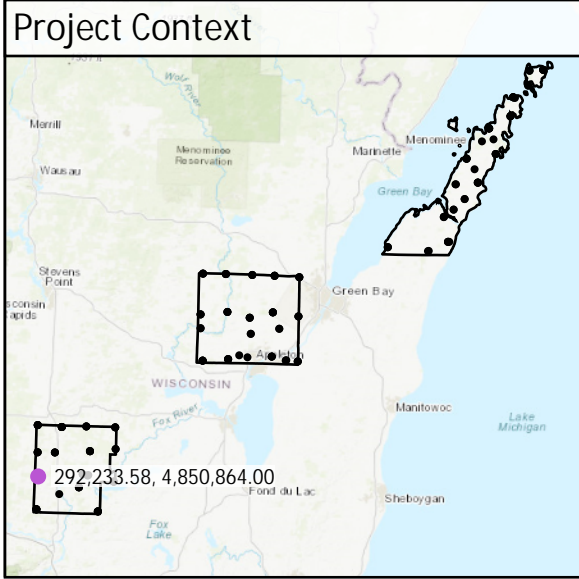


DEM Dz -0.02 m

CAL - CA_32

All Points TIN Dz -0.02 m

CA_33	Known Z	265.62 m	Point Density	5.02 ppsm
	DEM Dz	0.04 m	Ground Density	1.73 ppsm
	All Points TIN Dz	0.04 m	Slope	2.42 °


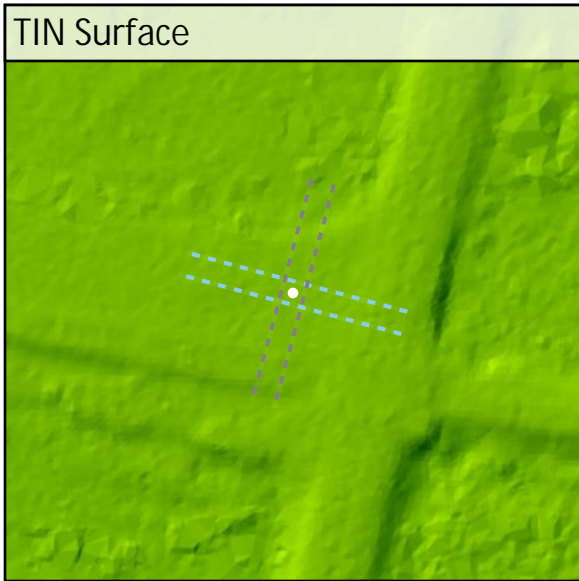
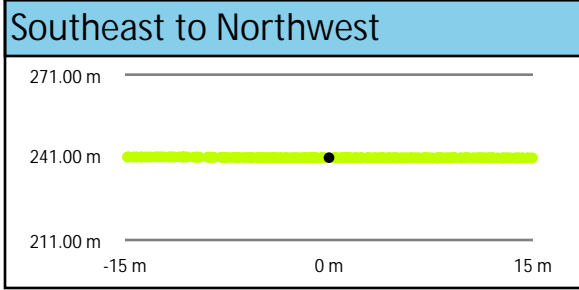
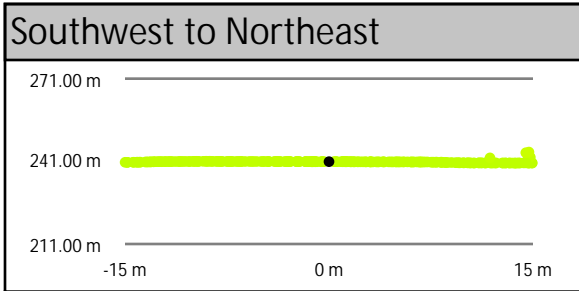
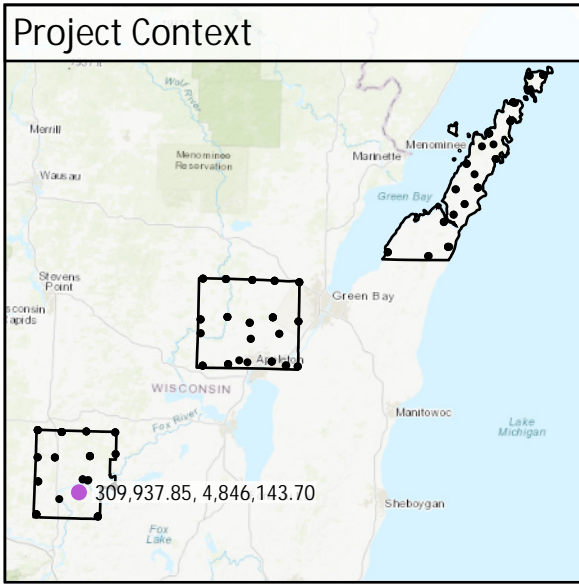


DEM Dz +0.04 m

CAL - CA_33

All Points TIN Dz +0.04 m

CA_34	Known Z	240.88 m	Point Density	2.33 ppsm
	DEM Dz	0.00 m	Ground Density	2.30 ppsm
	All Points TIN Dz	0.00 m	Slope	1.27 °


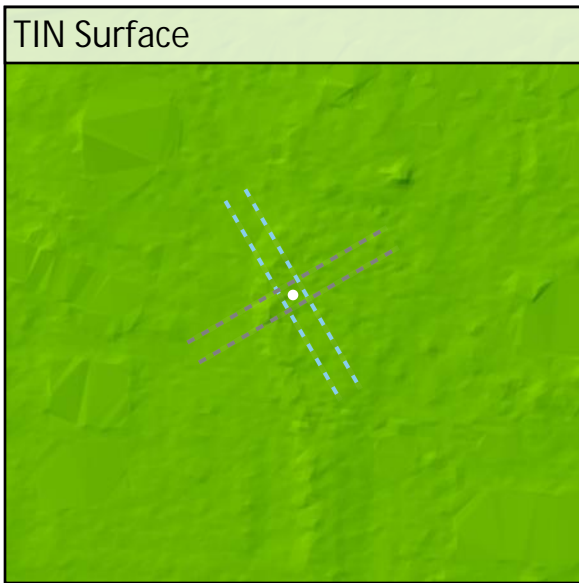
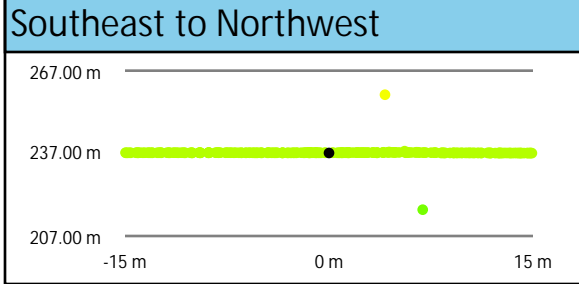

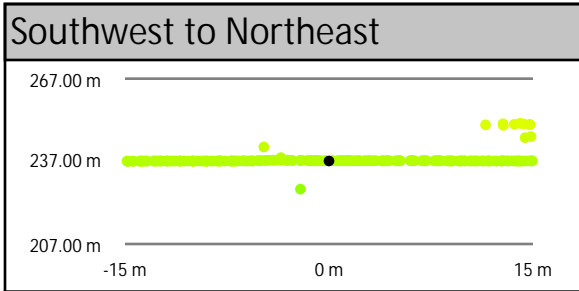
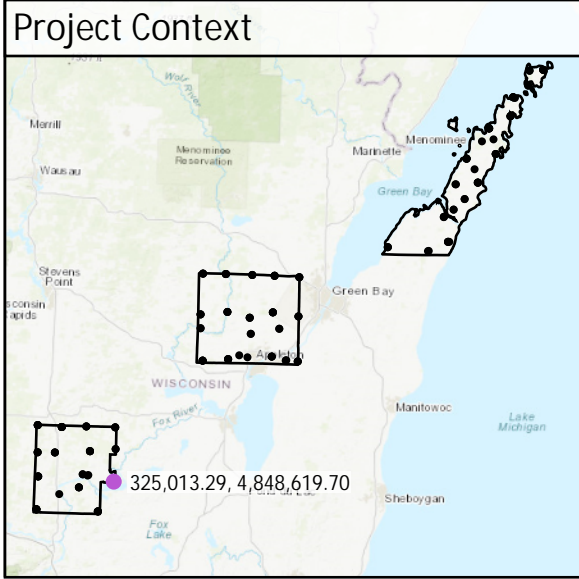


DEM Dz 0.00 m

CAL - CA_34

All Points TIN Dz 0.00 m

CA_35	Known Z	237.13 m	Point Density	2.48 ppsm
	DEM Dz	0.08 m	Ground Density	2.26 ppsm
	All Points TIN Dz	0.09 m	Slope	2.14 °



DEM Dz +0.08 m

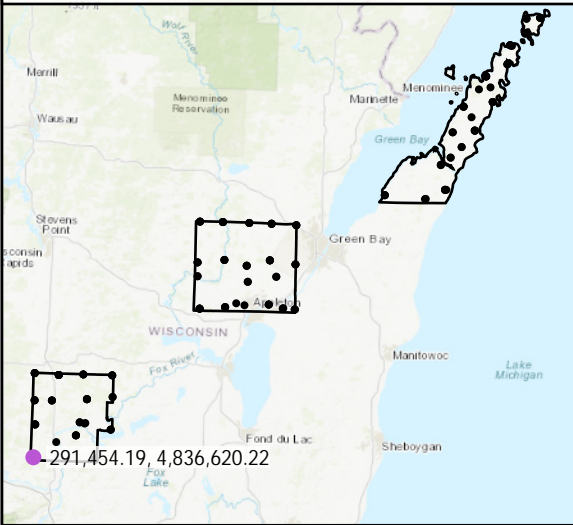
CAL - CA_35

All Points TIN Dz +0.09 m

CA_36

Known Z	242.90 m	Point Density	6.83 ppsm
DEM Dz	-0.04 m	Ground Density	2.23 ppsm
All Points TIN Dz	-0.04 m	Slope	4.52 °

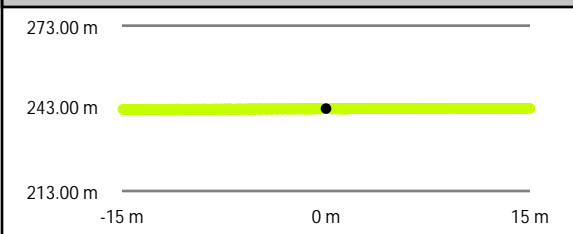
Project Context



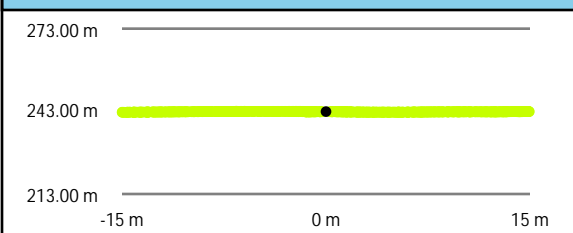
World Imagery



Southwest to Northeast



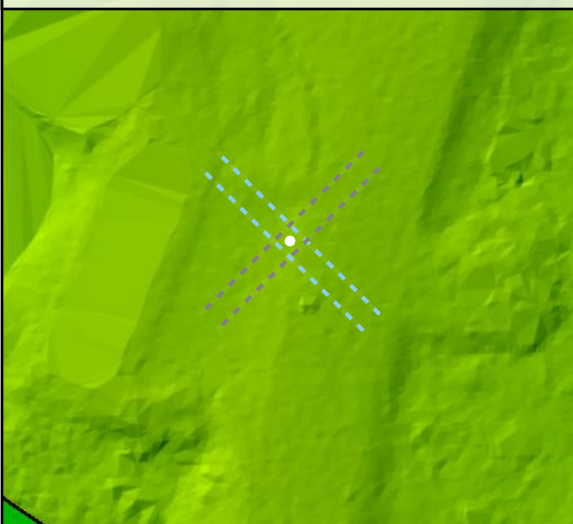
Southeast to Northwest



Intensity Raster



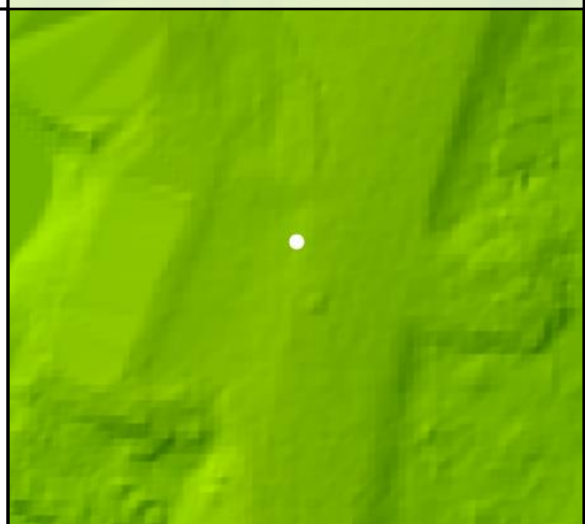
TIN Surface



Project Elevation



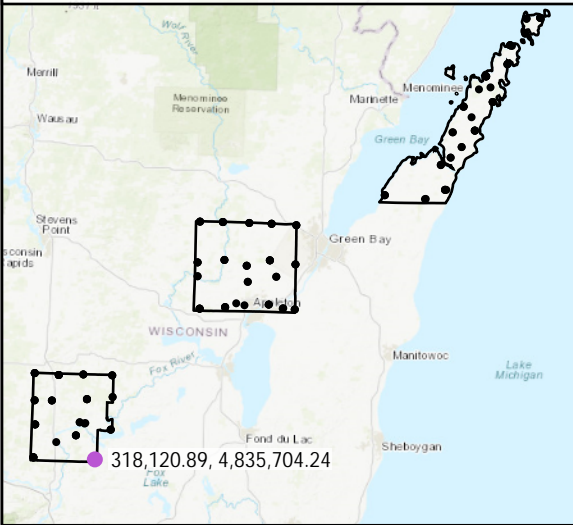
DEM Surface



CA_37

Known Z	261.28 m	Point Density	3.18 ppsm
DEM Dz	0.03 m	Ground Density	3.15 ppsm
All Points TIN Dz	0.04 m	Slope	3.05 °

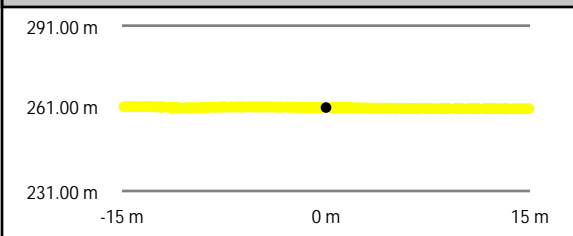
Project Context



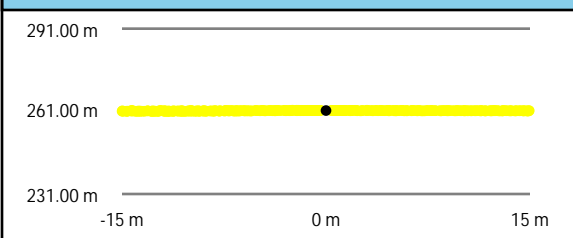
World Imagery



West to East




South to North




Intensity Raster




TIN Surface



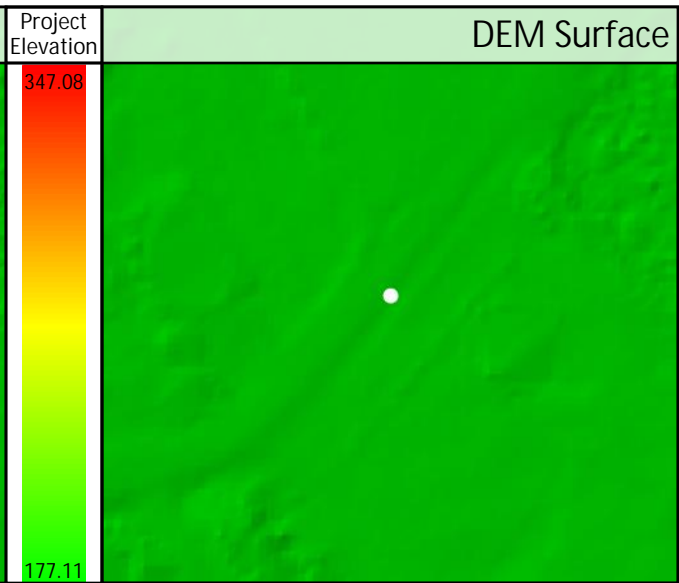
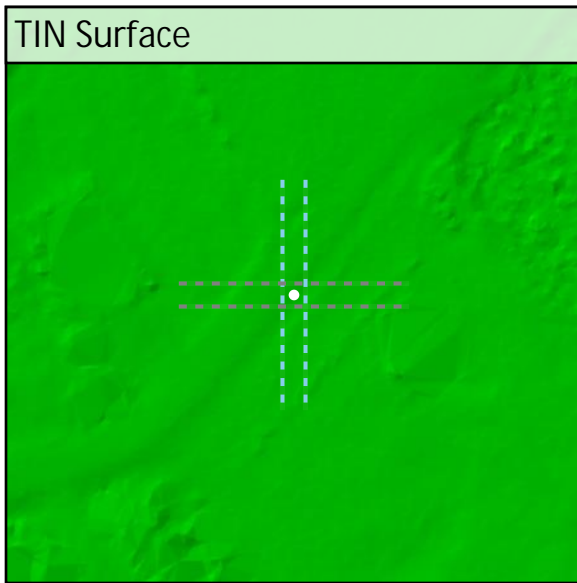
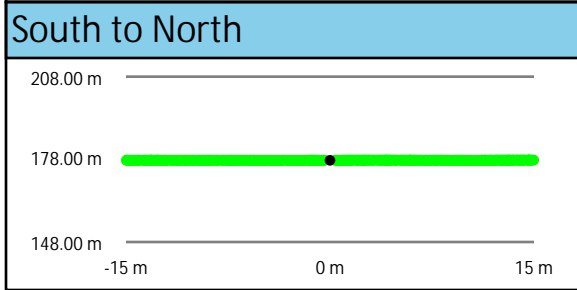
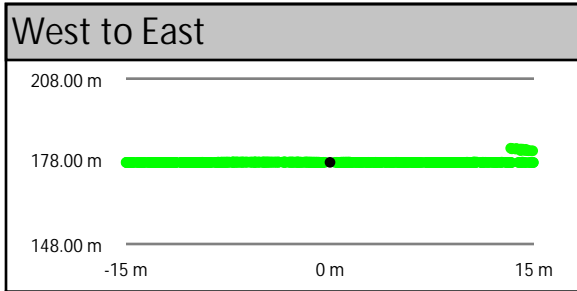
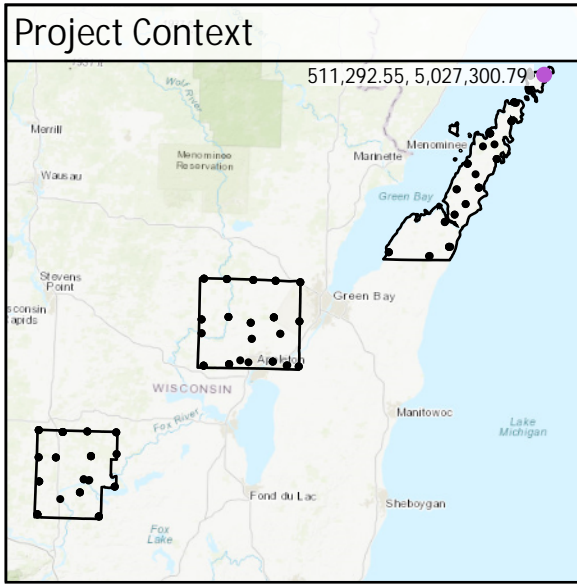
Project Elevation



DEM Surface



CA01	Known Z	177.64 m	Point Density	6.61 ppsm
	DEM Dz	0.00 m	Ground Density	2.48 ppsm
	All Points TIN Dz	0.01 m	Slope	2.22 °



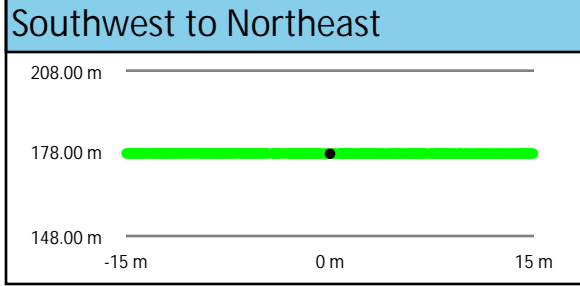

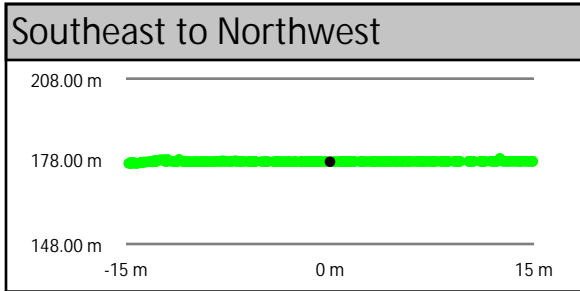
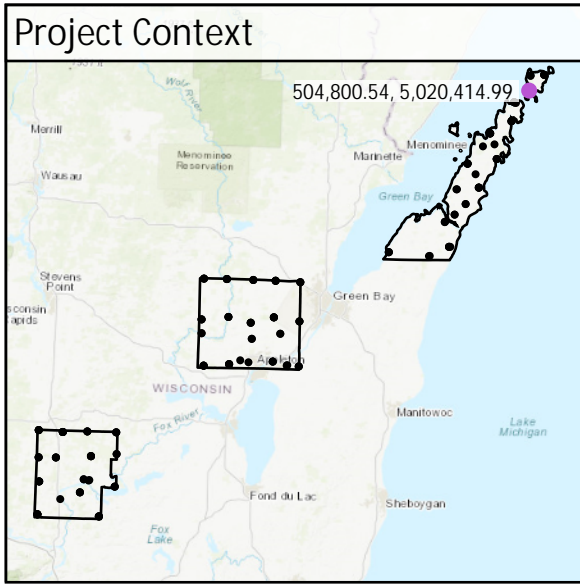


DEM Dz +0.00 m

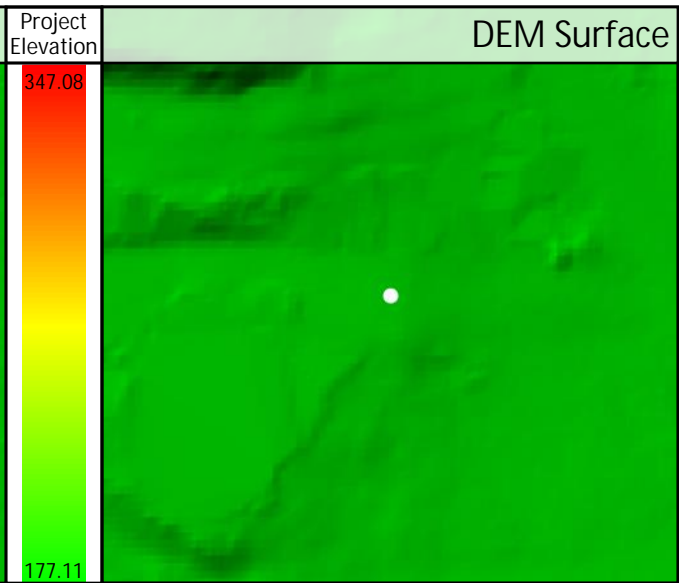
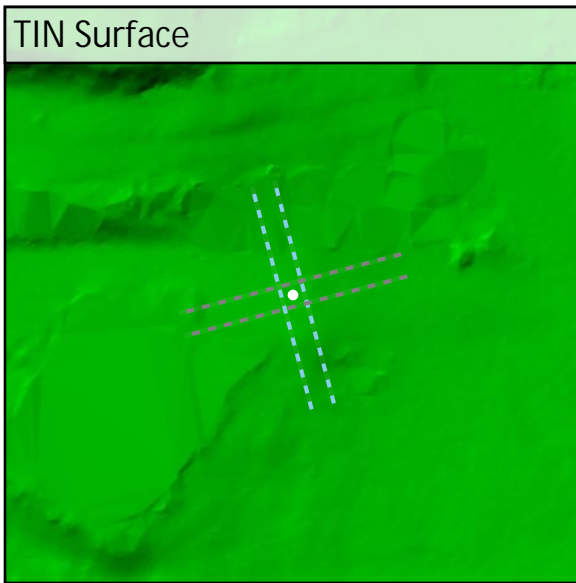
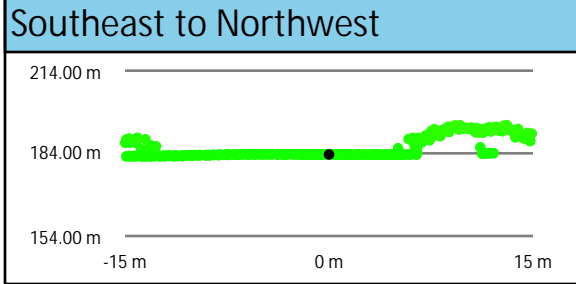
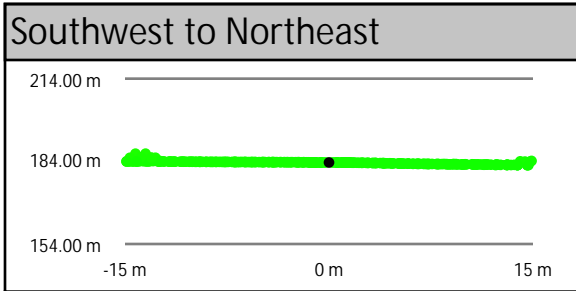
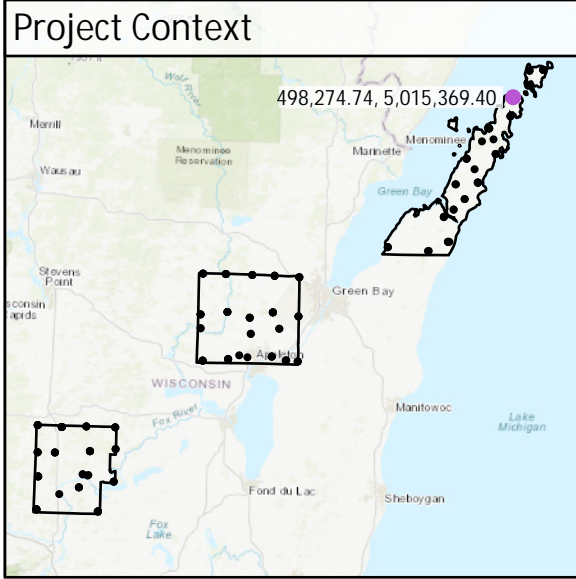
CAL - CA01

All Points TIN Dz +0.01 m

CA02	Known Z	177.86 m	Point Density	2.58 ppsm
	DEM Dz	0.07 m	Ground Density	2.58 ppsm
	All Points TIN Dz	0.07 m	Slope	0.87 °



CA03	Known Z	183.59 m	Point Density	2.58 ppsm
	DEM Dz	-0.01 m	Ground Density	2.58 ppsm
	All Points TIN Dz	-0.01 m	Slope	2.75 °



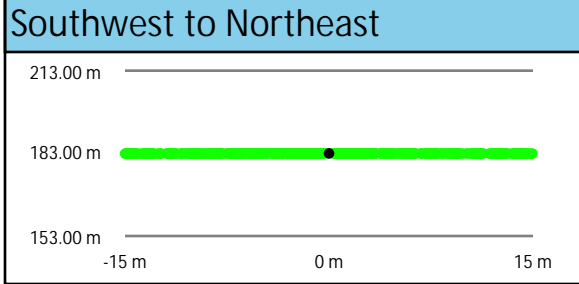
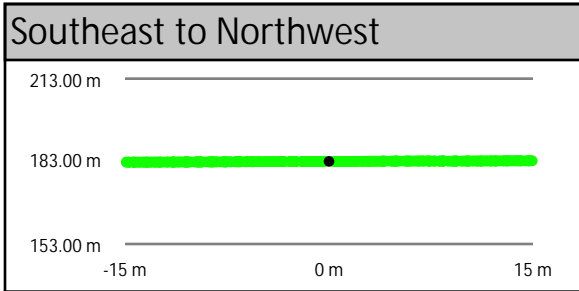
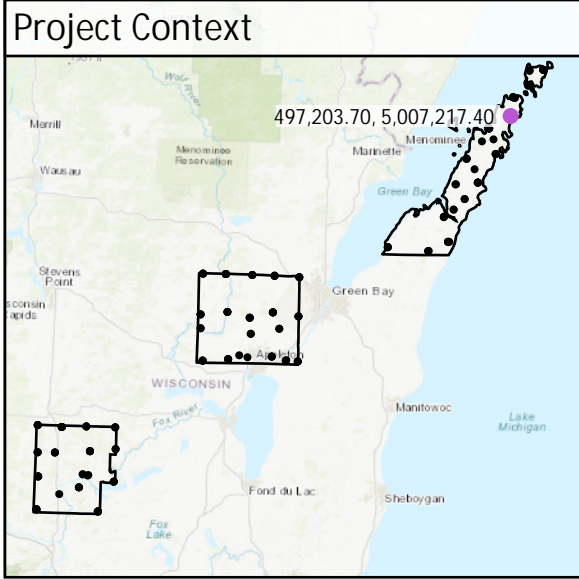


DEM Dz -0.01 m



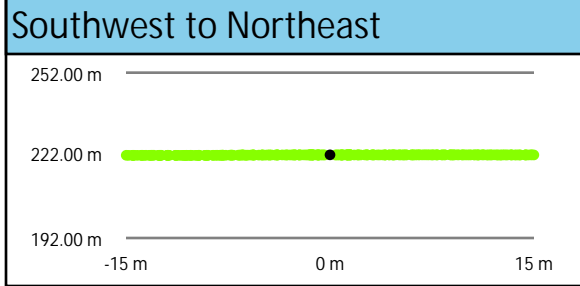
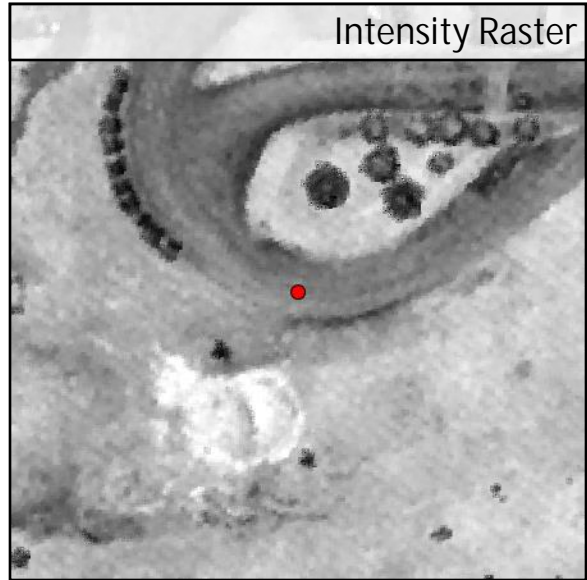
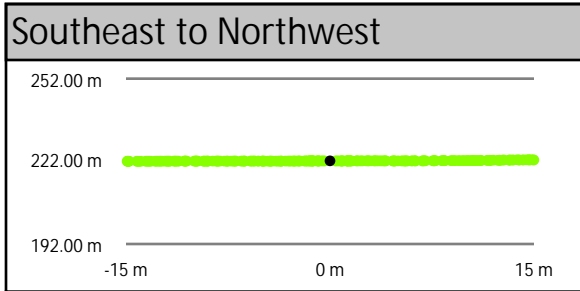
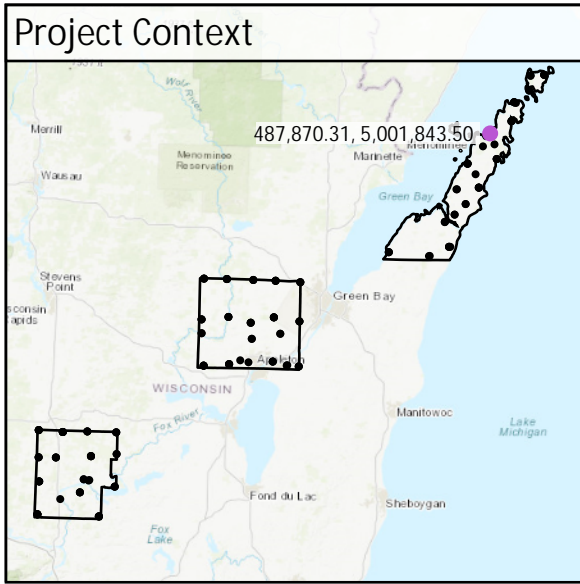
CAL - CA03

All Points TIN Dz -0.01 m

CA04	Known Z	182.98 m	Point Density	5.34 ppsm
	DEM Dz	-0.01 m	Ground Density	2.41 ppsm
	All Points TIN Dz	-0.01 m	Slope	1.18 °



CA05	Known Z	222.18 m	Point Density	2.62 ppsm
	DEM Dz	-0.04 m	Ground Density	2.62 ppsm
	All Points TIN Dz	-0.04 m	Slope	0.85 °


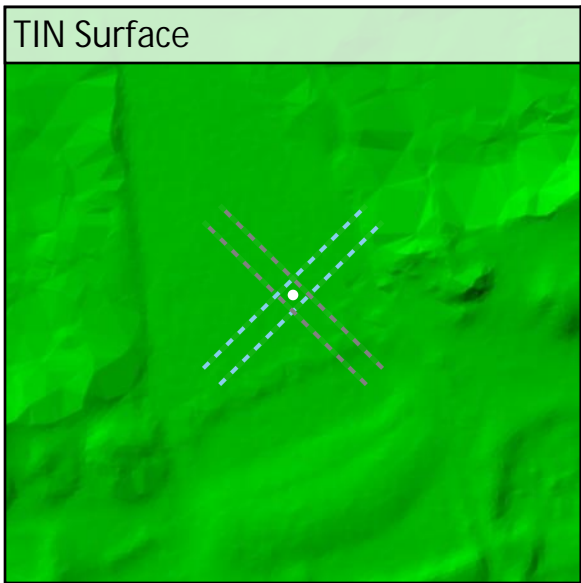
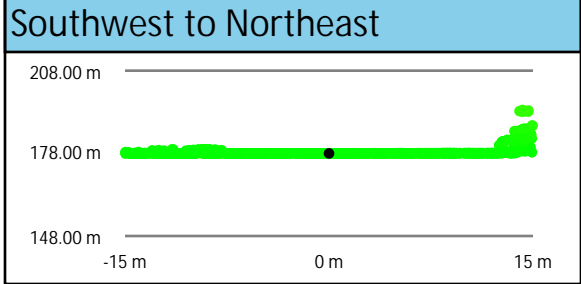

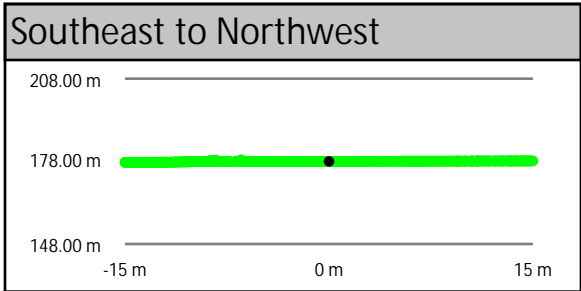

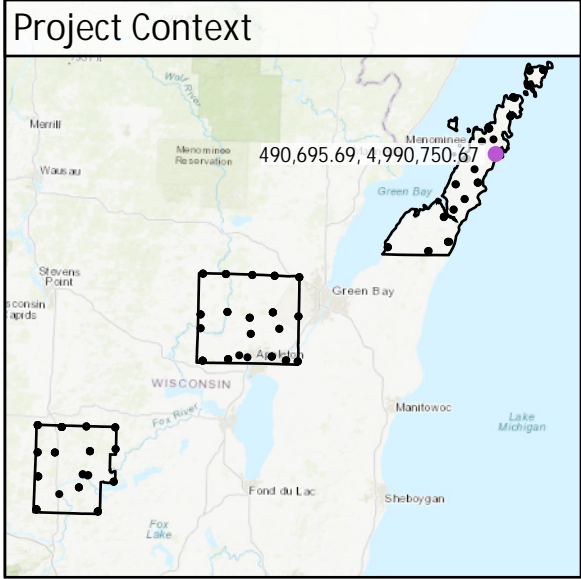


DEM Dz -0.04 m

CAL - CA05

All Points TIN Dz -0.04 m

CA06	Known Z	177.97 m	Point Density	6.05 ppsm
	DEM Dz	0.02 m	Ground Density	2.51 ppsm
	All Points TIN Dz	0.02 m	Slope	0.59 °



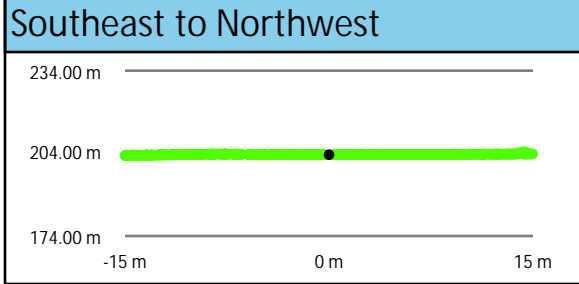
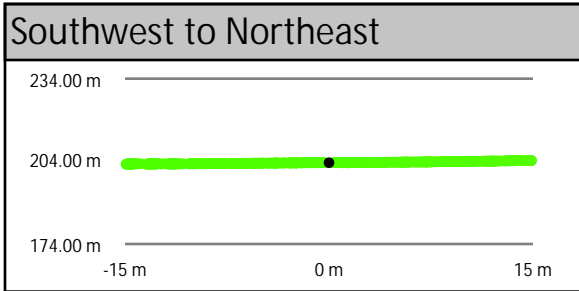
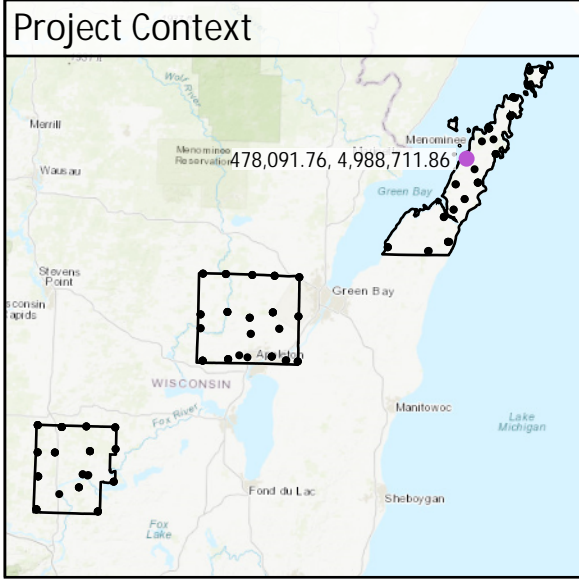


DEM Dz +0.02 m

CAL - CA06

All Points TIN Dz +0.02 m

CA07	Known Z	203.50 m	Point Density	5.31 ppsm
	DEM Dz	0.01 m	Ground Density	2.58 ppsm
	All Points TIN Dz	0.01 m	Slope	1.76 °



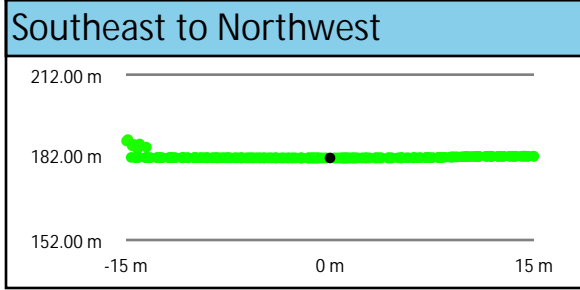

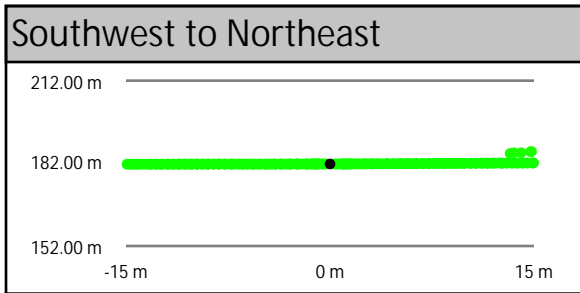
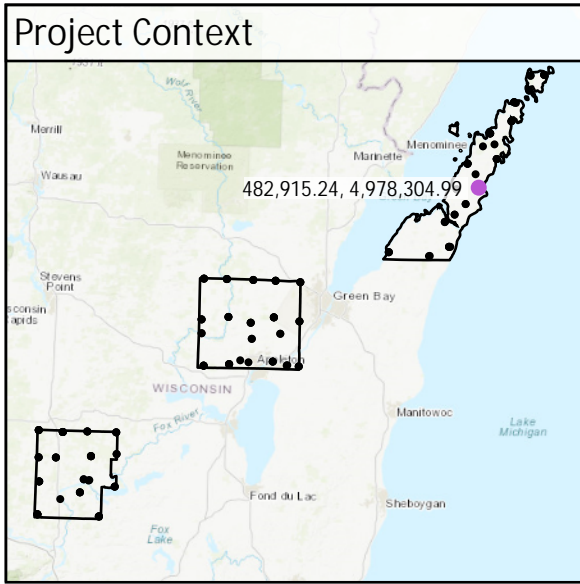


DEM Dz +0.01 m

CAL - CA07

All Points TIN Dz +0.01 m

CA08	Known Z	181.77 m	Point Density	2.65 ppsm
	DEM Dz	0.00 m	Ground Density	2.65 ppsm
	All Points TIN Dz	-0.01 m	Slope	0.69 °


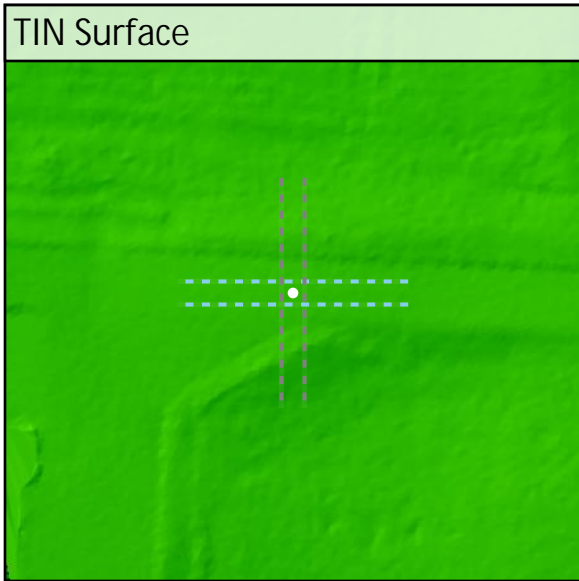
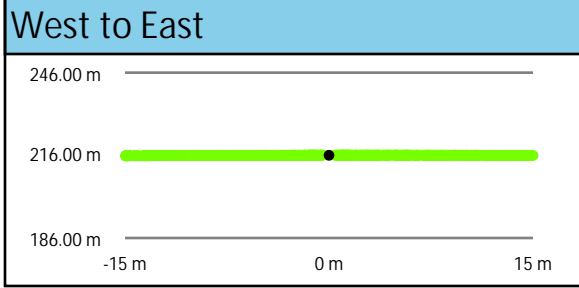
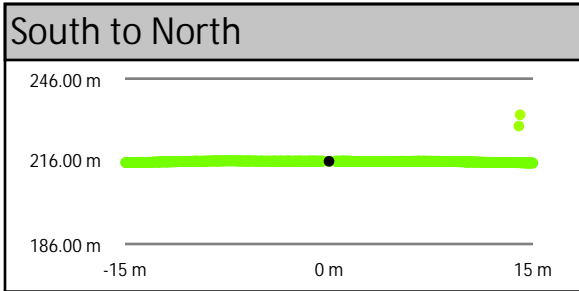
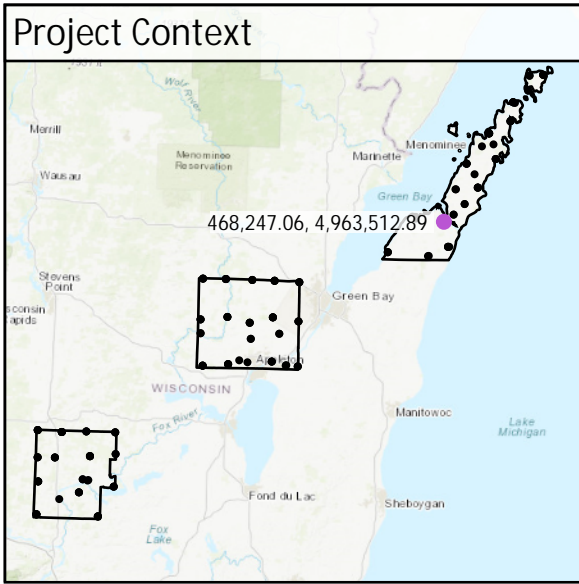


DEM Dz 0.00 m

CAL - CA08

All Points TIN Dz -0.01 m

CA09	Known Z	216.02 m	Point Density	9.27 ppsm
	DEM Dz	0.03 m	Ground Density	2.86 ppsm
	All Points TIN Dz	0.03 m	Slope	0.96 °



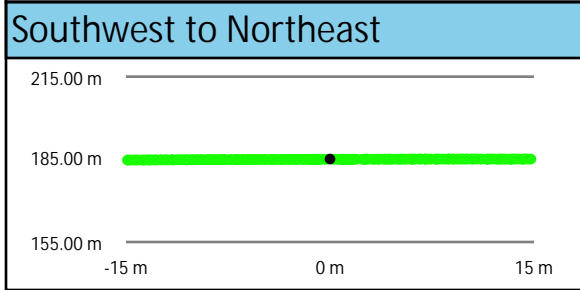
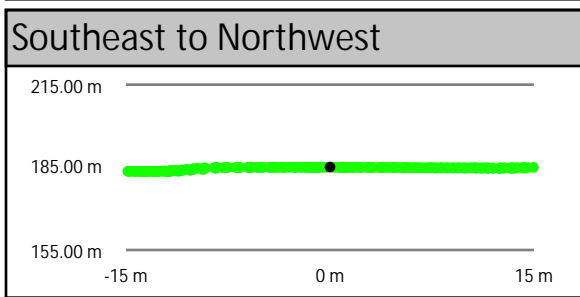
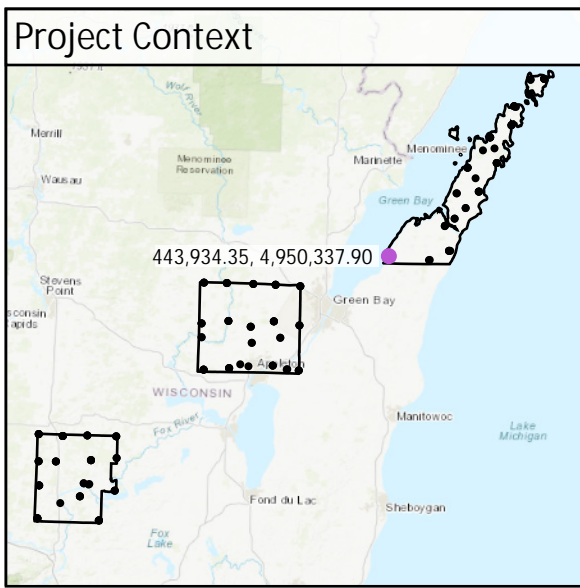


DEM Dz +0.03 m

CAL - CA09

All Points TIN Dz +0.03 m

CA10	Known Z	185.11 m	Point Density	2.58 ppsm
	DEM Dz	-0.08 m	Ground Density	2.58 ppsm
	All Points TIN Dz	-0.08 m	Slope	0.82 °



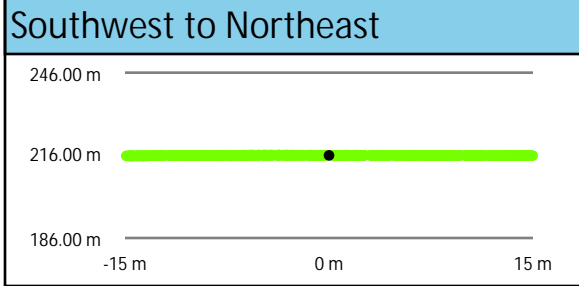

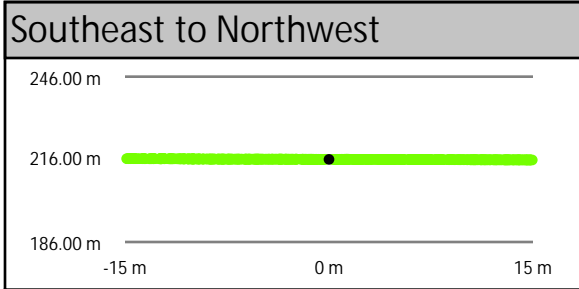
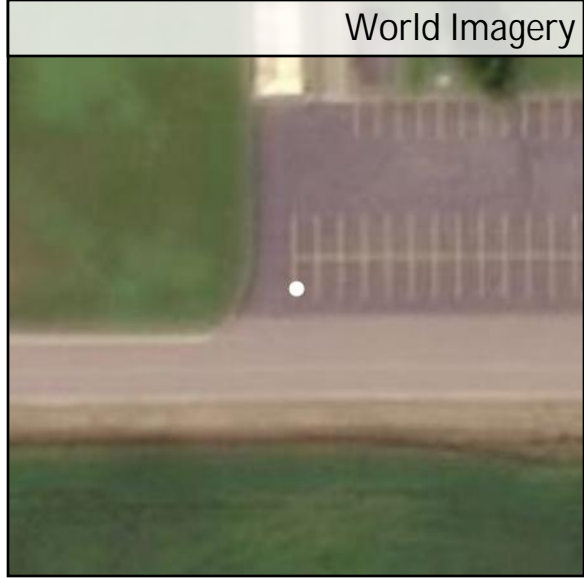
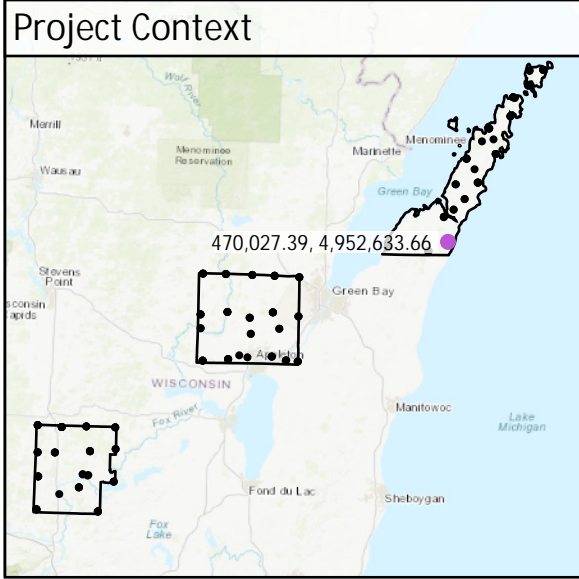


DEM Dz -0.08 m

CAL - CA10

All Points TIN Dz -0.08 m

CA11	Known Z	215.98 m	Point Density	5.41 ppsm
	DEM Dz	0.03 m	Ground Density	2.90 ppsm
	All Points TIN Dz	0.03 m	Slope	0.48 °



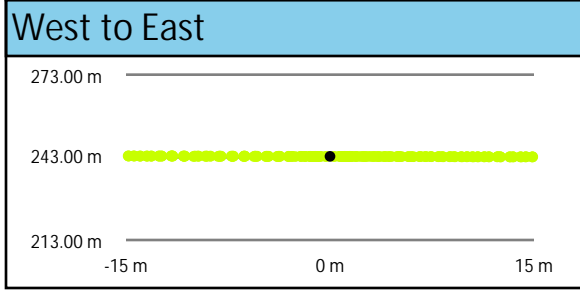
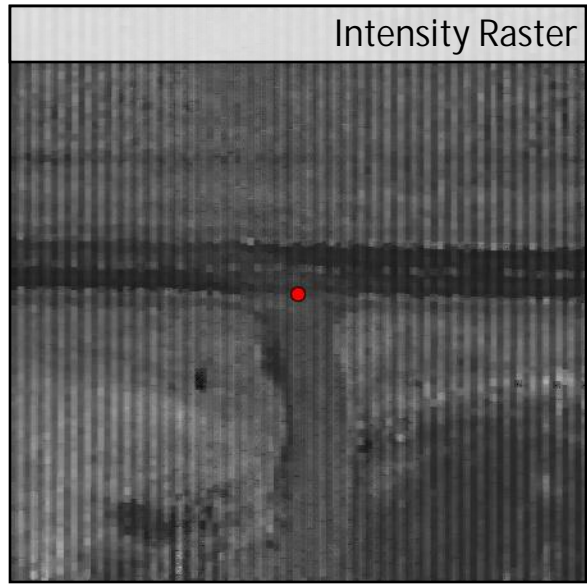
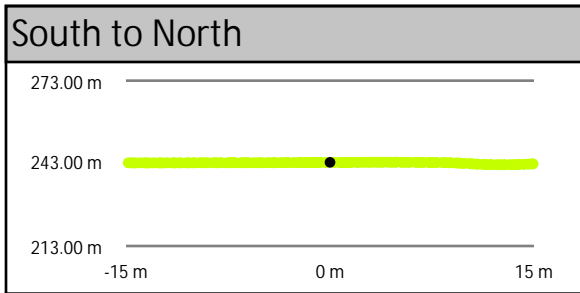
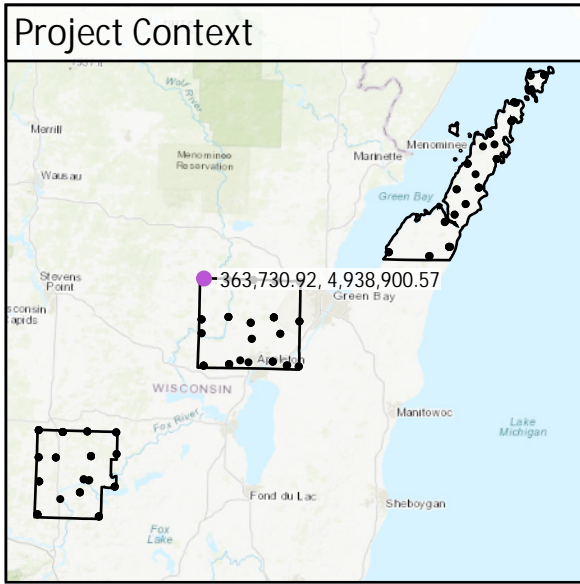


DEM Dz +0.03 m

CAL - CA11

All Points TIN Dz +0.03 m

CA12	Known Z	243.36 m	Point Density	2.23 ppsm
	DEM Dz	-0.04 m	Ground Density	2.23 ppsm
	All Points TIN Dz	-0.04 m	Slope	1.64 °

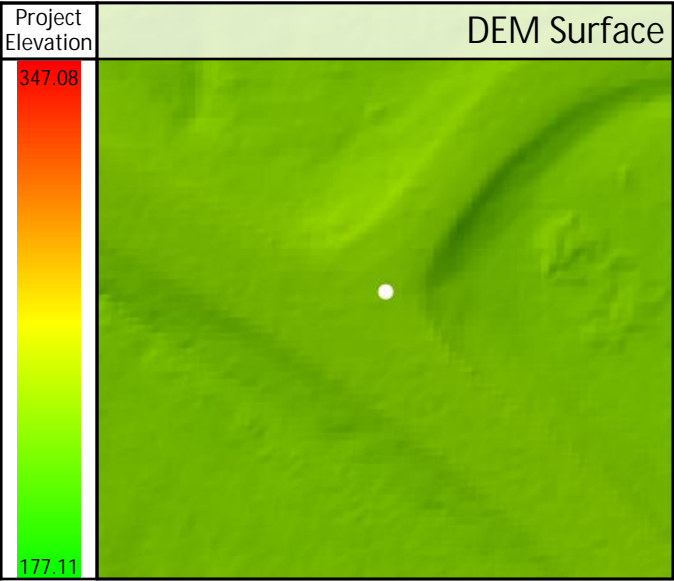
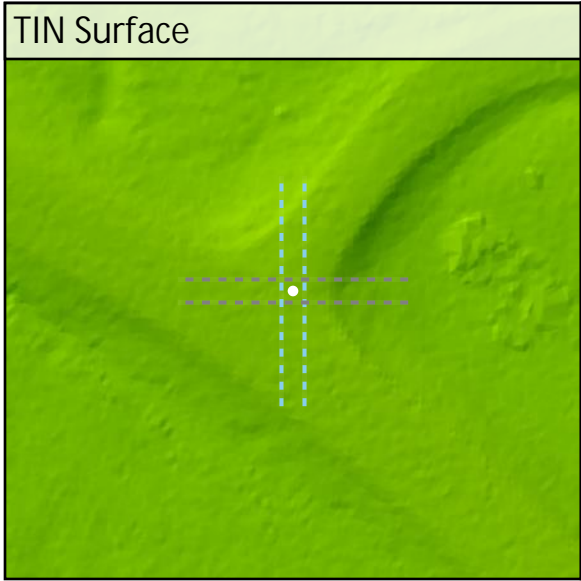
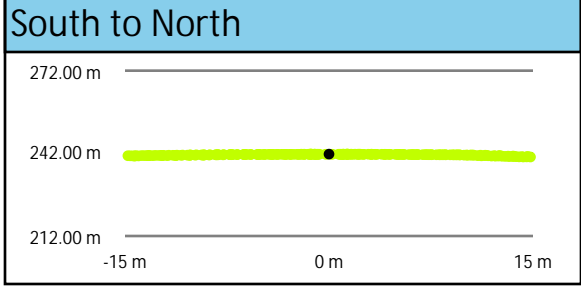

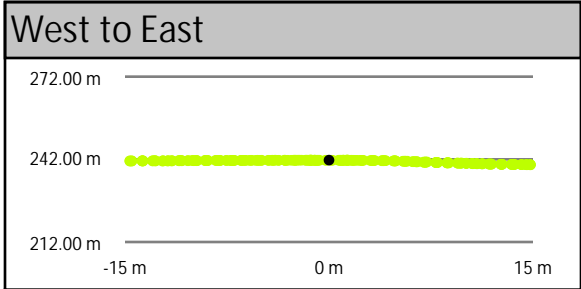

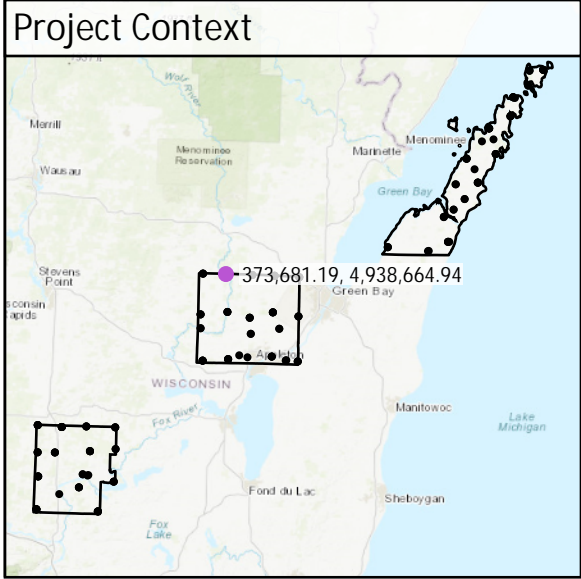


DEM Dz -0.04 m

CAL - CA12

All Points TIN Dz -0.04 m

CA13	Known Z	241.71 m	Point Density	2.41 ppsm
	DEM Dz	-0.05 m	Ground Density	2.41 ppsm
	All Points TIN Dz	-0.06 m	Slope	0.96 °



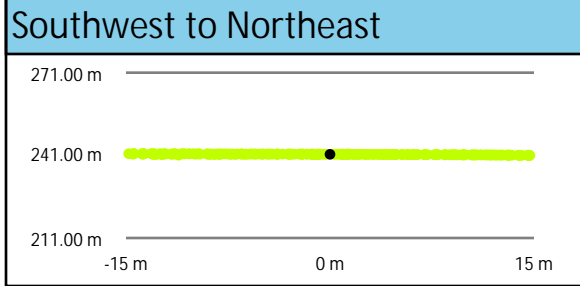

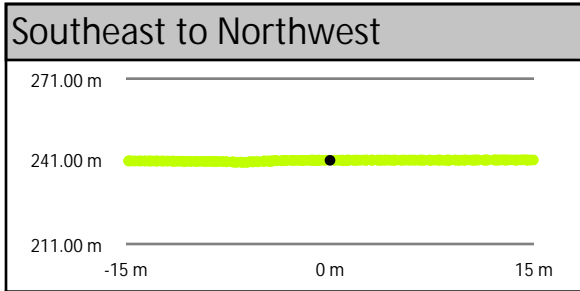
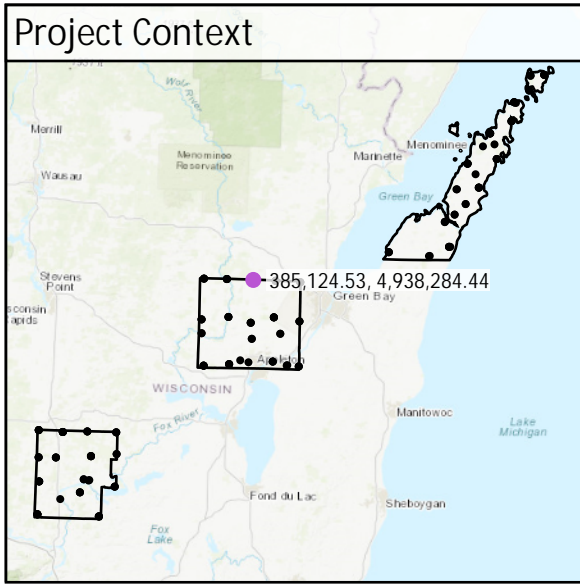


DEM Dz -0.05 m

CAL - CA13

All Points TIN Dz -0.06 m

CA14	Known Z	241.37 m	Point Density	2.62 ppsm
	DEM Dz	0.03 m	Ground Density	2.58 ppsm
	All Points TIN Dz	0.03 m	Slope	1.44 °



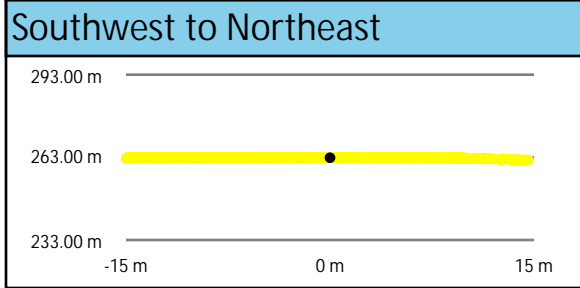
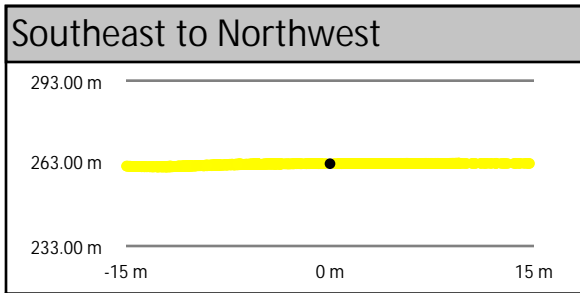
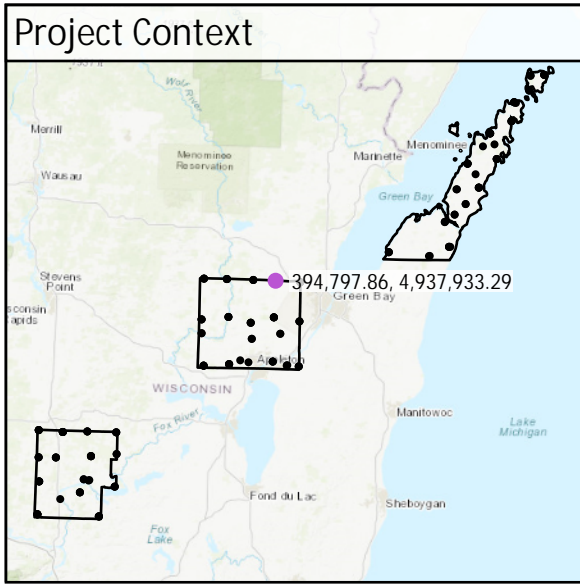


DEM Dz +0.03 m

CAL - CA14

All Points TIN Dz +0.03 m

CA15	Known Z	262.87 m	Point Density	8.98 ppsm
	DEM Dz	0.03 m	Ground Density	2.19 ppsm
	All Points TIN Dz	0.04 m	Slope	0.70 °



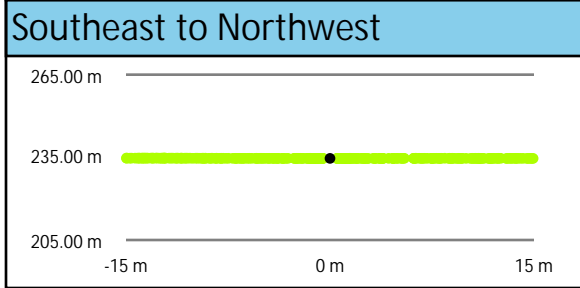
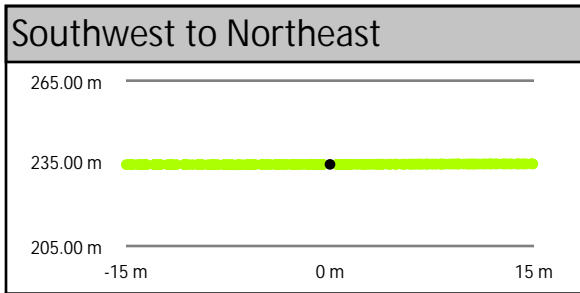

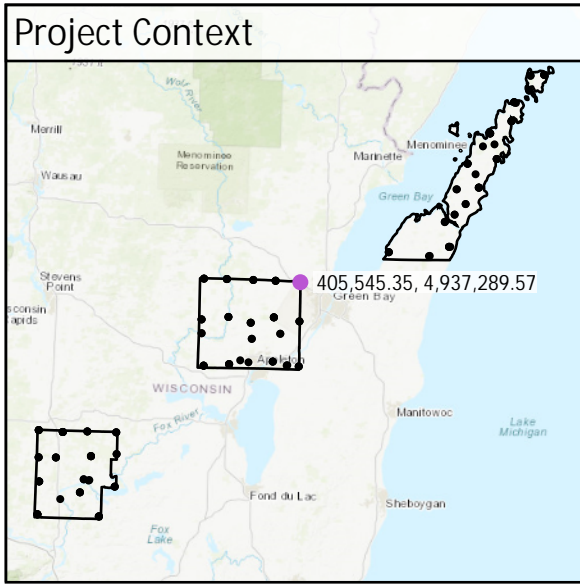


DEM Dz +0.03 m



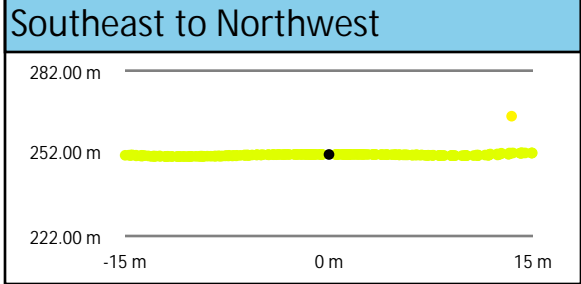

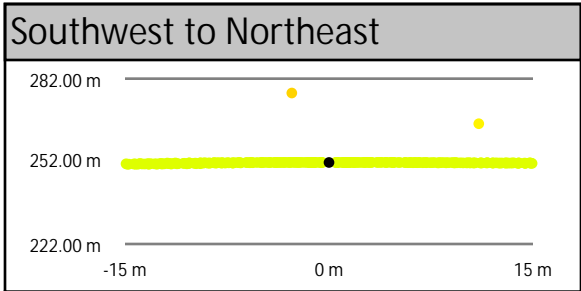
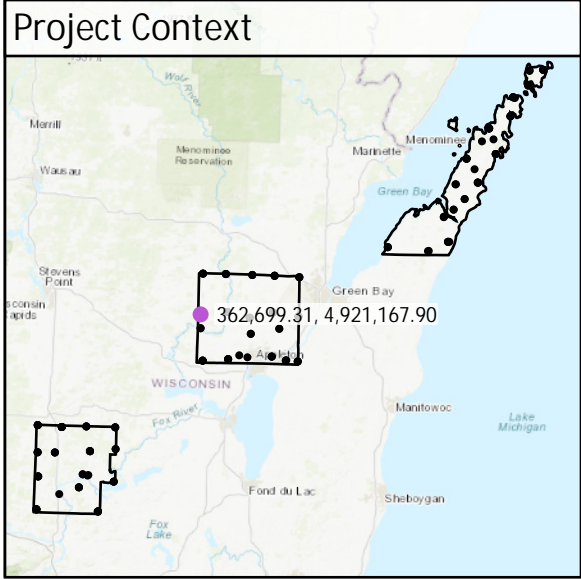
CAL - CA15

All Points TIN Dz +0.04 m

CA16	Known Z	234.62 m	Point Density	2.65 ppsm
	DEM Dz	-0.01 m	Ground Density	2.65 ppsm
	All Points TIN Dz	-0.01 m	Slope	1.13 °



CA17	Known Z	251.59 m	Point Density	2.44 ppsm
	DEM Dz	0.01 m	Ground Density	2.44 ppsm
	All Points TIN Dz	0.00 m	Slope	0.34 °


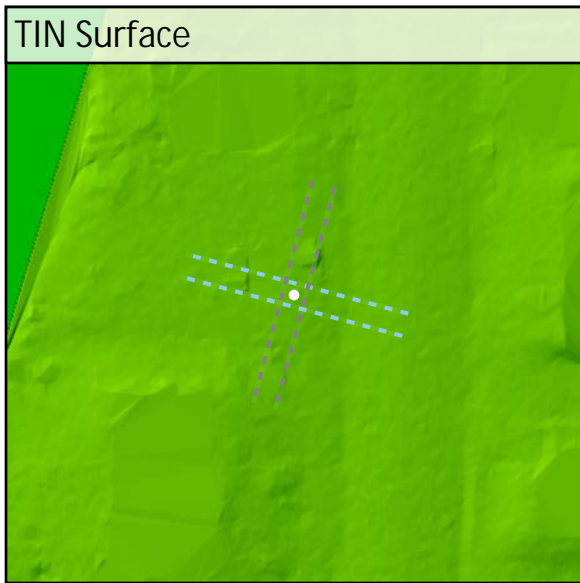
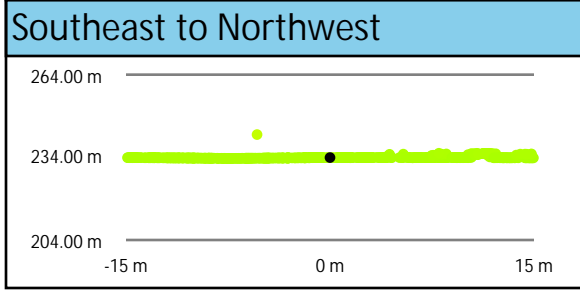
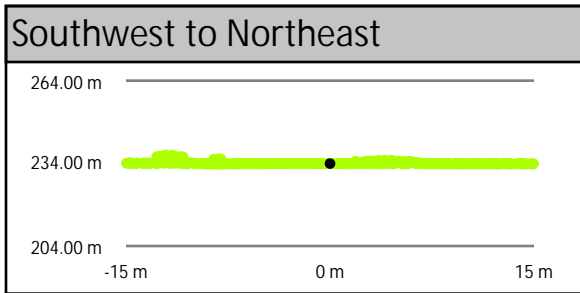
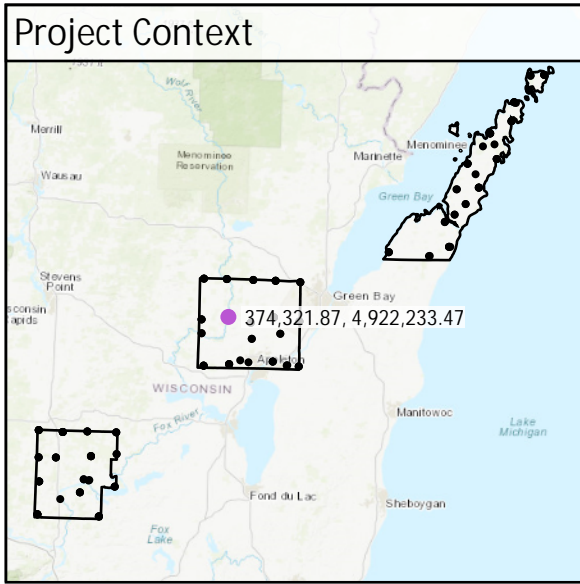


DEM Dz +0.01 m

CAL - CA17

All Points TIN Dz 0.00 m

CA18	Known Z	233.91 m	Point Density	5.09 ppsm
	DEM Dz	-0.01 m	Ground Density	2.09 ppsm
	All Points TIN Dz	0.00 m	Slope	1.19°


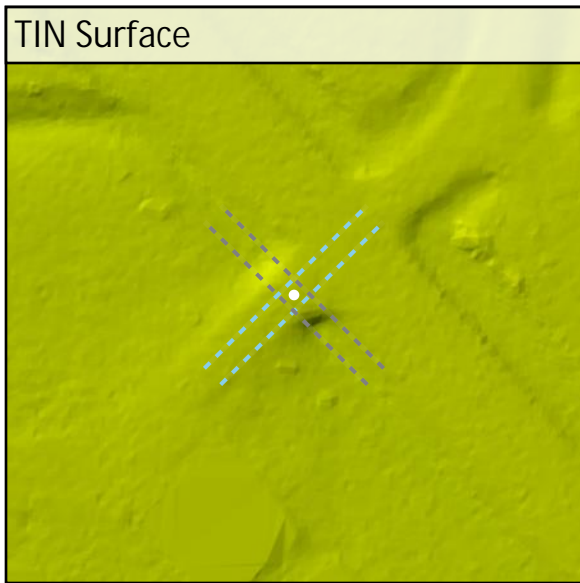
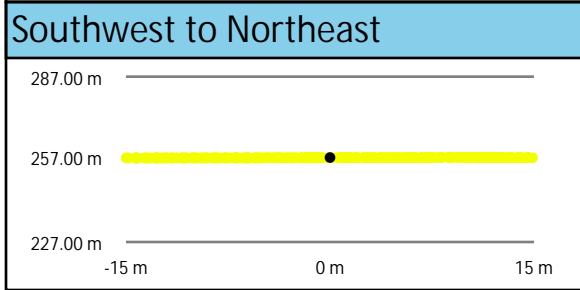

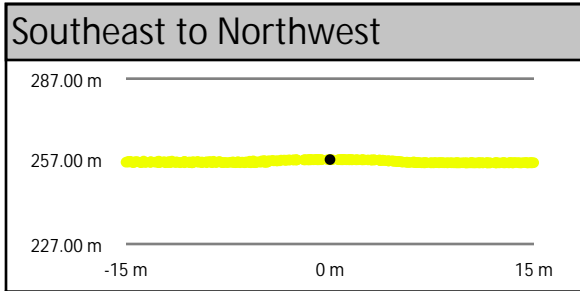
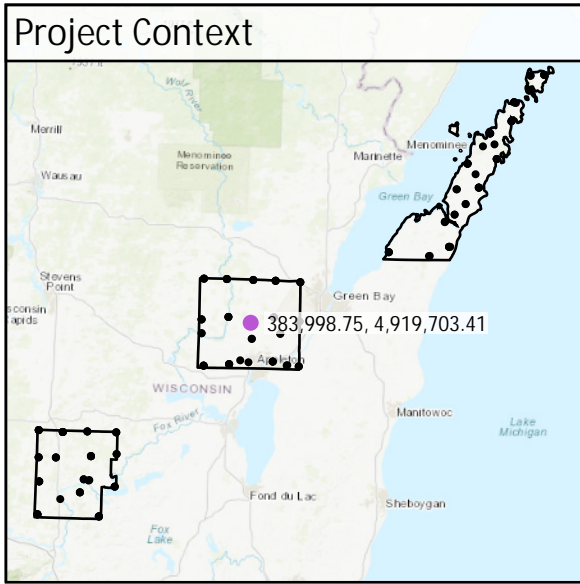


DEM Dz -0.01 m

CAL - CA18

All Points TIN Dz 0.00 m

CA19	Known Z	257.65 m	Point Density	2.72 ppsm
	DEM Dz	-0.07 m	Ground Density	2.72 ppsm
	All Points TIN Dz	-0.07 m	Slope	0.64 °


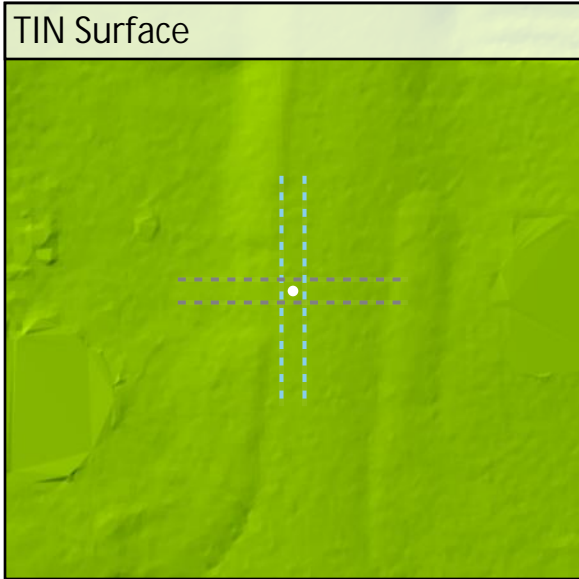
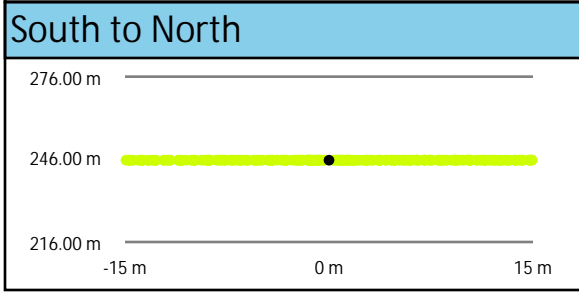
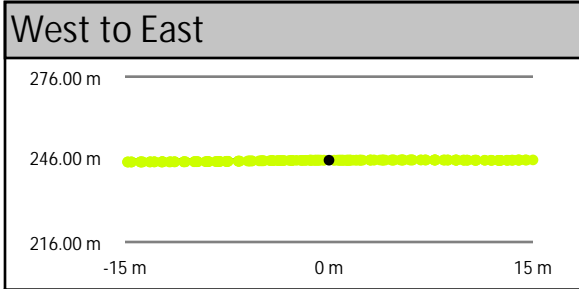

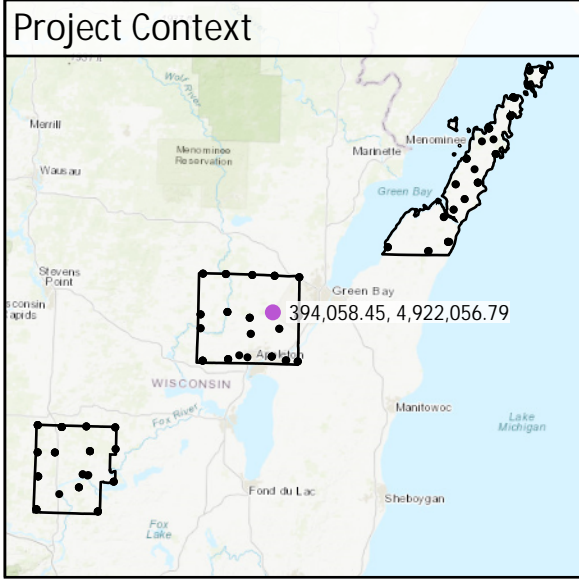


DEM Dz -0.07 m


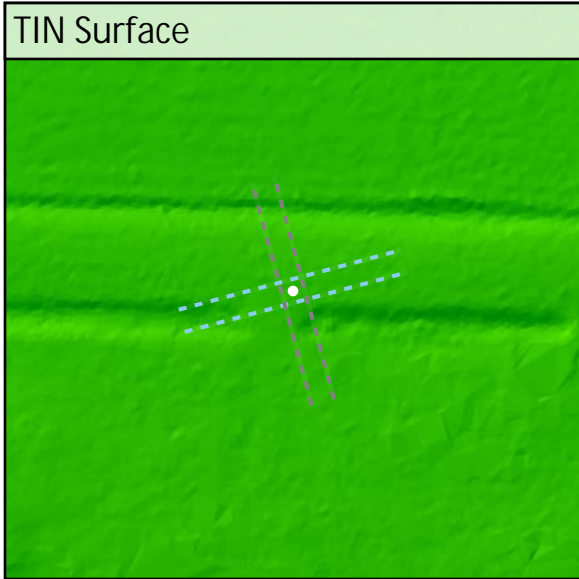
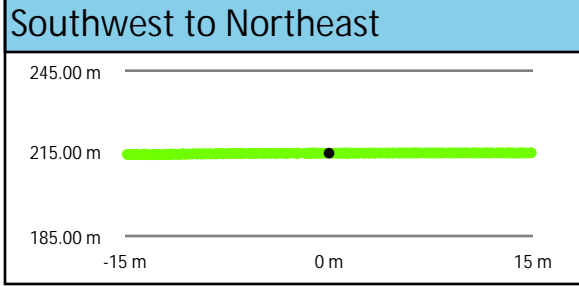
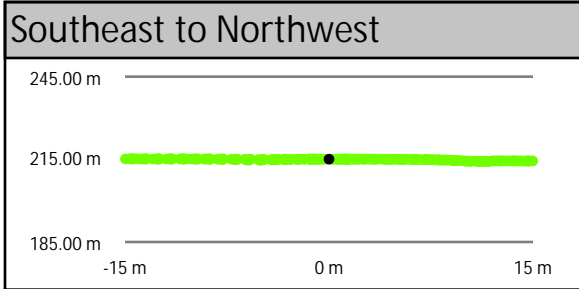
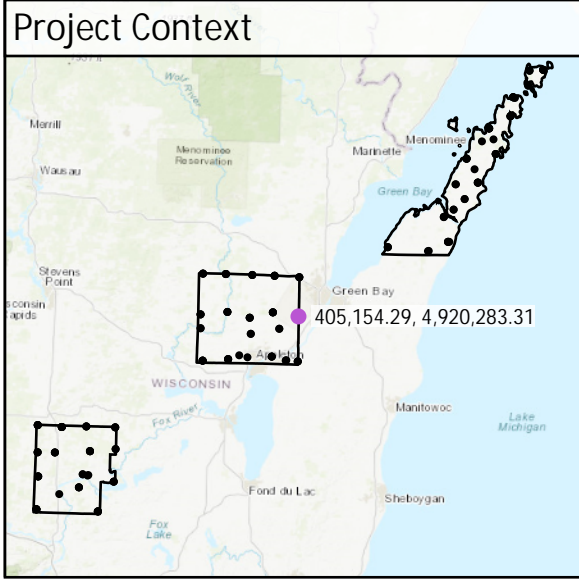
CAL - CA19

All Points TIN Dz -0.07 m

CA20	Known Z	245.68 m	Point Density	2.37 ppsm
	DEM Dz	0.01 m	Ground Density	2.37 ppsm
	All Points TIN Dz	0.01 m	Slope	1.48 °



CA21	Known Z	215.05 m	Point Density	2.33 ppsm
	DEM Dz	0.00 m	Ground Density	2.33 ppsm
	All Points TIN Dz	0.00 m	Slope	1.07 °


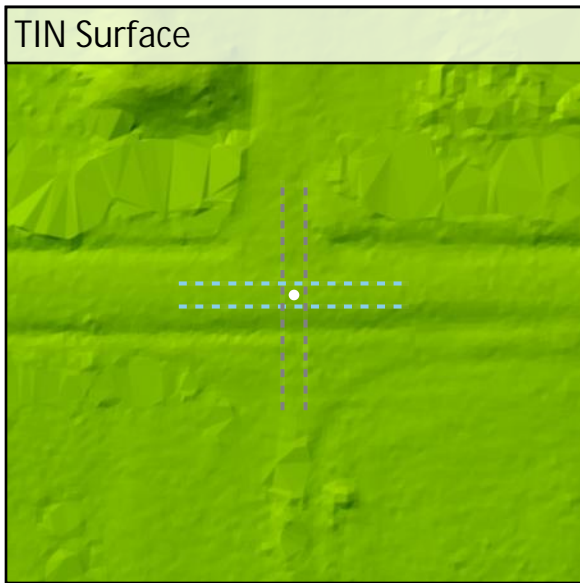
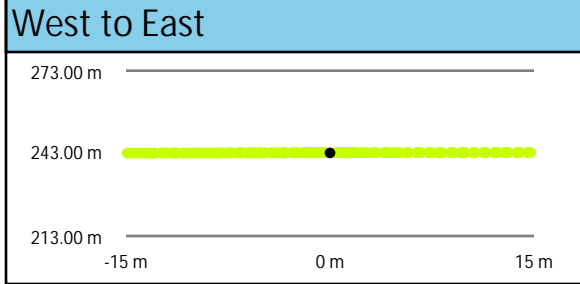
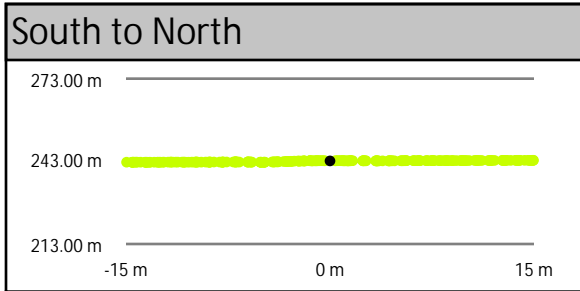

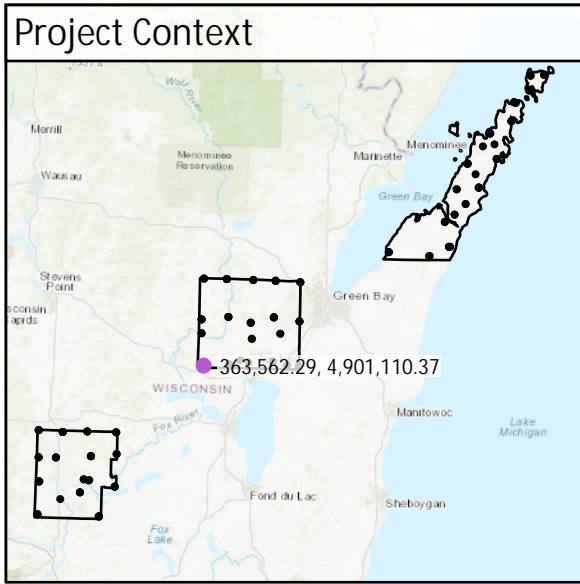


DEM Dz 0.00 m

CAL - CA21

All Points TIN Dz 0.00 m

CA22	Known Z	243.15 m	Point Density	2.44 ppsm
	DEM Dz	0.06 m	Ground Density	2.41 ppsm
	All Points TIN Dz	0.06 m	Slope	1.55 °



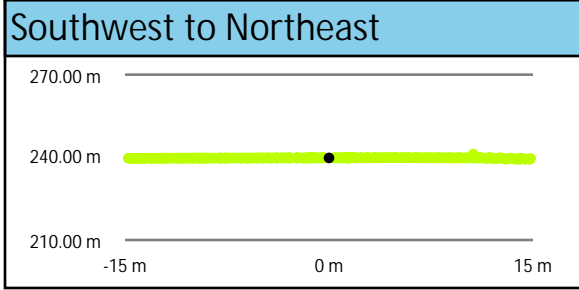
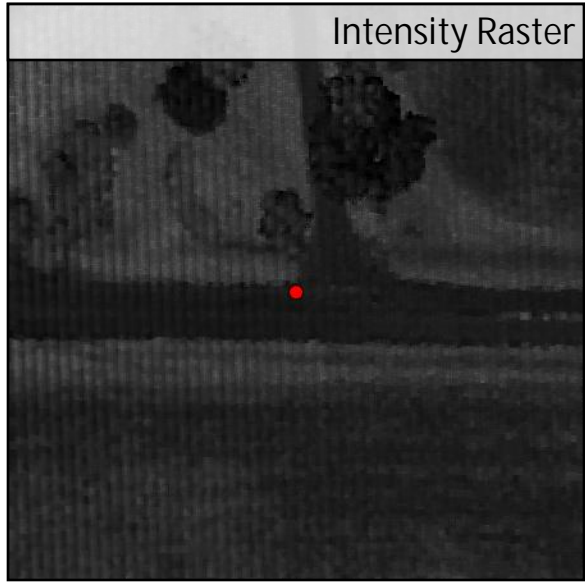
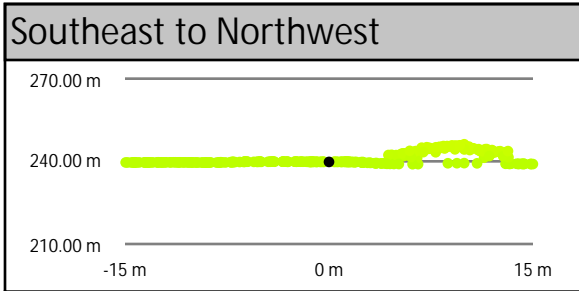
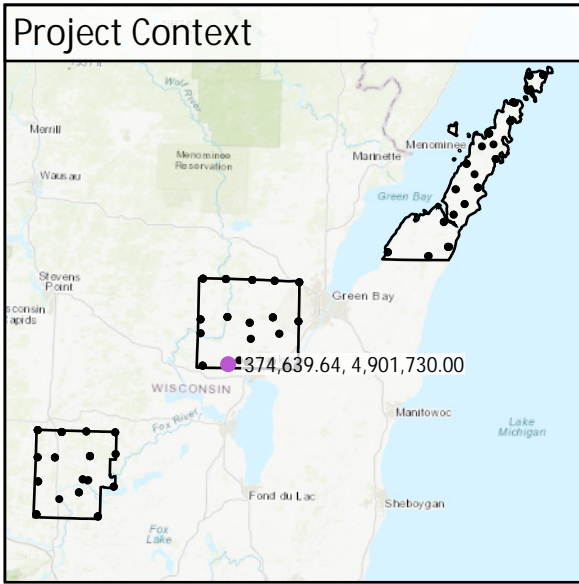


DEM Dz +0.06 m

CAL - CA22

All Points TIN Dz +0.06 m

CA23	Known Z	239.78 m	Point Density	2.55 ppsm
	DEM Dz	0.03 m	Ground Density	2.51 ppsm
	All Points TIN Dz	0.03 m	Slope	2.57 °

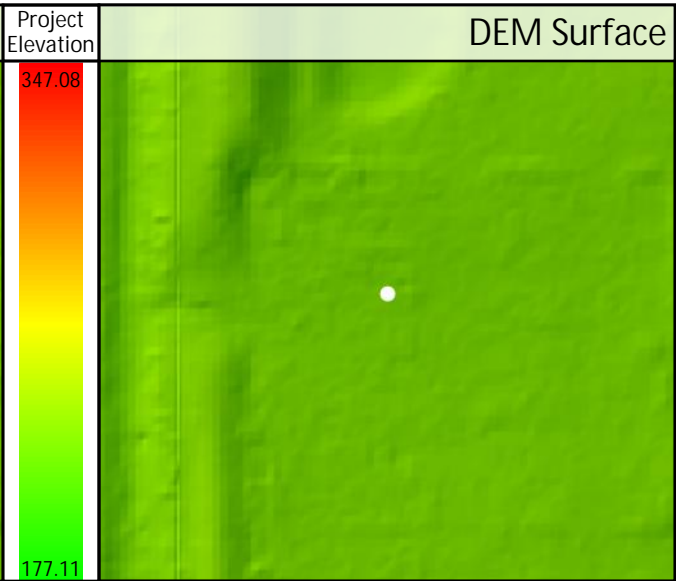
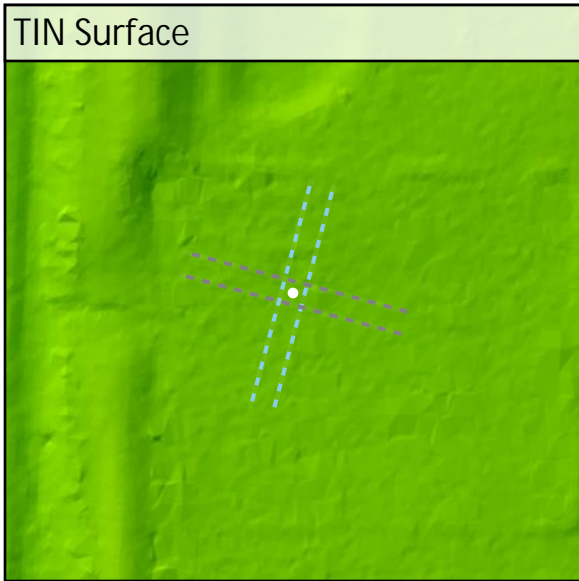
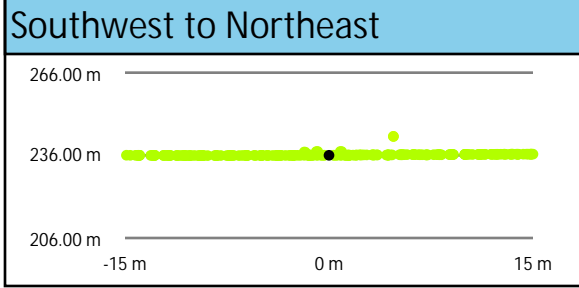

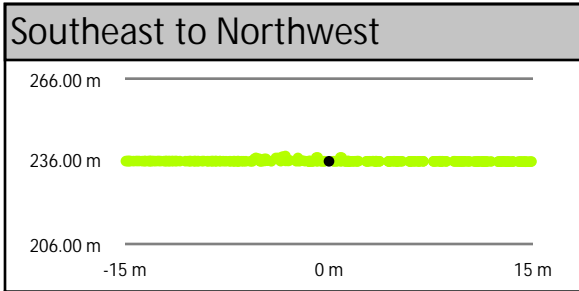

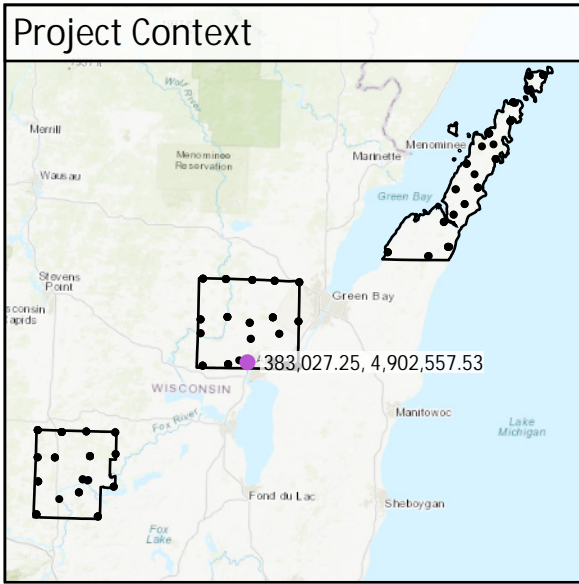


DEM Dz +0.03 m

CAL - CA23

All Points TIN Dz +0.03 m

CA24	Known Z	236.01 m	Point Density	2.19 ppsm
	DEM Dz	0.02 m	Ground Density	1.80 ppsm
	All Points TIN Dz	0.02 m	Slope	1.58 °


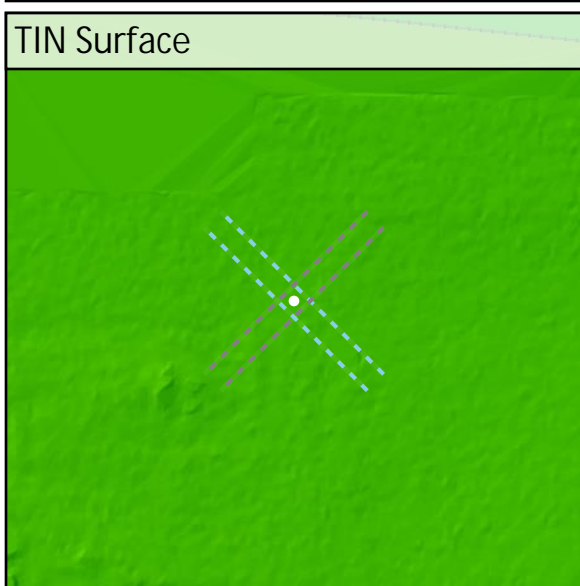
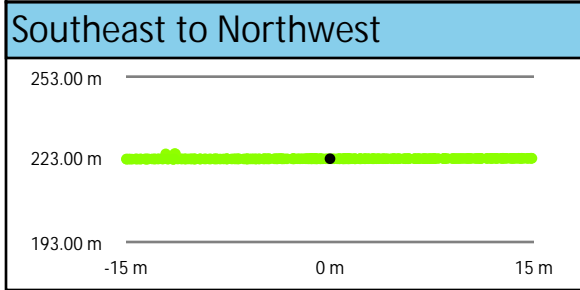

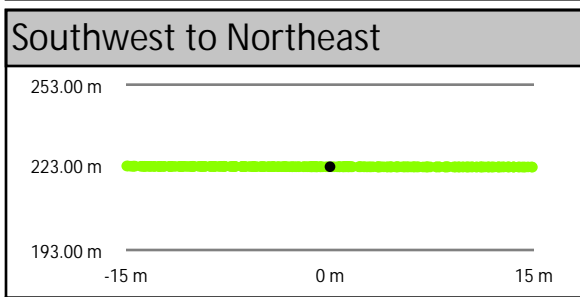
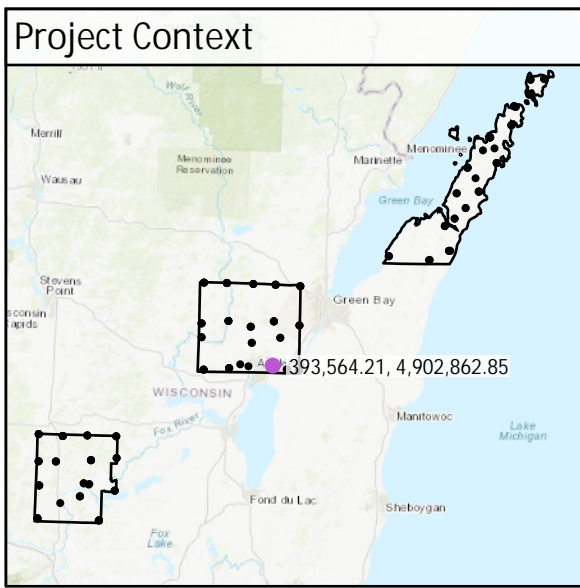


DEM Dz +0.02 m

CAL - CA24

All Points TIN Dz +0.02 m

CA25	Known Z	223.22 m	Point Density	2.48 ppsm
	DEM Dz	-0.02 m	Ground Density	2.48 ppsm
	All Points TIN Dz	-0.02 m	Slope	0.19 °


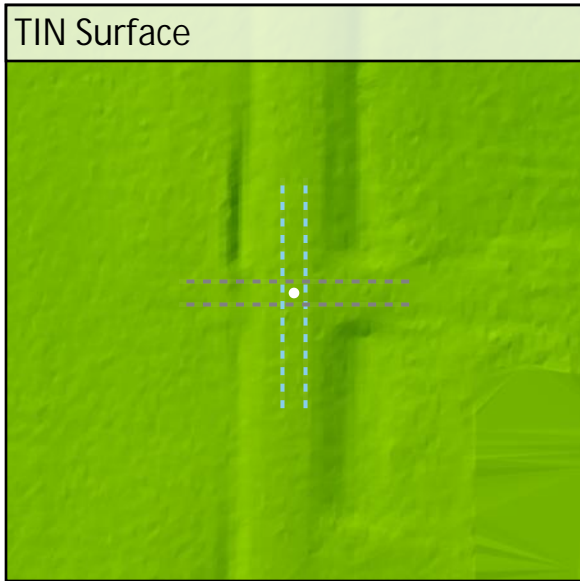
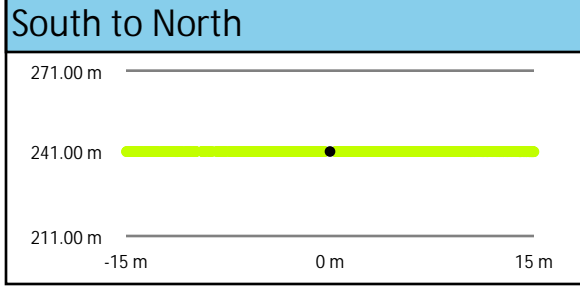
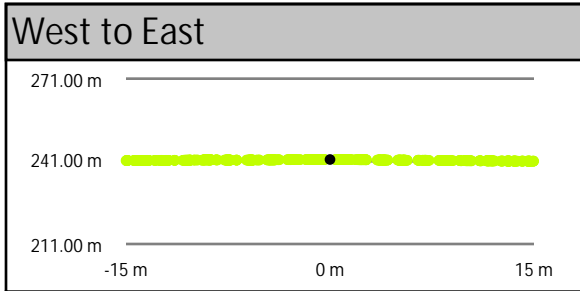
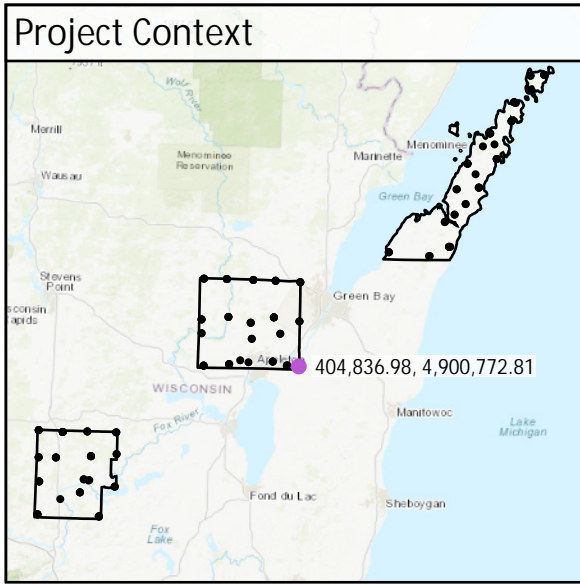


DEM Dz -0.02 m


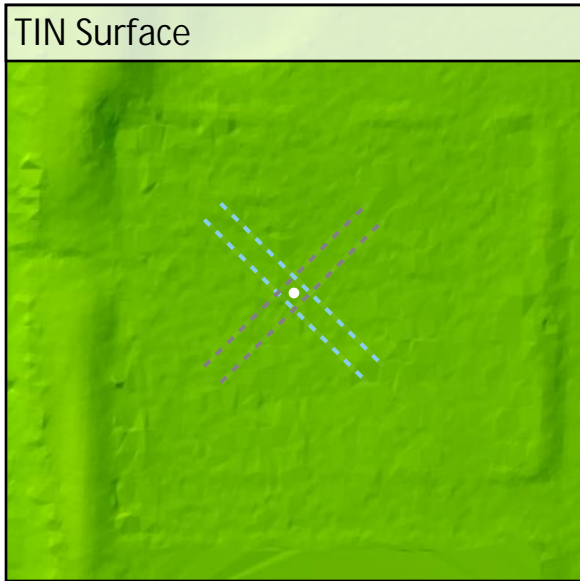
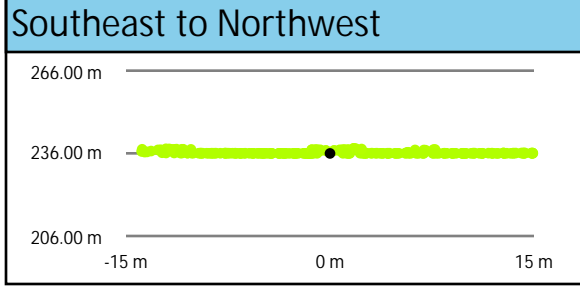

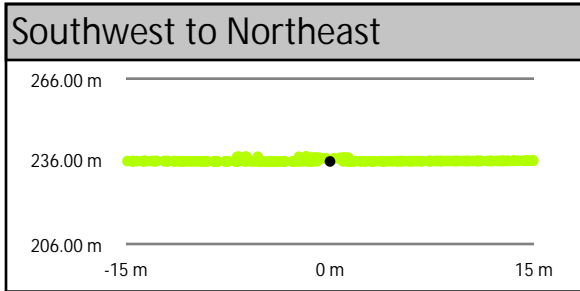

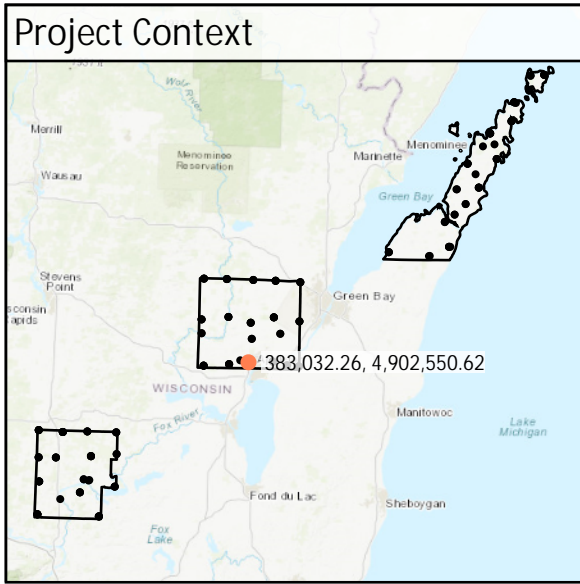
CAL - CA25

All Points TIN Dz -0.02 m

CA26	Known Z	241.66 m	Point Density	8.03 ppsm
	DEM Dz	-0.01 m	Ground Density	2.37 ppsm
	All Points TIN Dz	-0.01 m	Slope	0.38 °



UA22	Known Z	235.97 m	Point Density	2.37 ppsm
	DEM Dz	0.03 m	Ground Density	1.56 ppsm
	All Points TIN Dz	1.04 m	Slope	0.66 °



DEM Dz +0.03 m

NVA - UA22

All Points TIN Dz +1.04 m