





<b>Project Name:</b>	Region 5: Ashland County, Wisconsin – Elevation Data Acquisition	
<b>Statement of Work No.:</b>	FEMA TASK ORDER NUMBER: HSFE05-14-J-0037 CDI WORK ORDER NUMBER: CDI 3087	
<b>Interagency Agreement No.:</b>	STARR PROJECT NUMBER: 400000254 STARR PARTNER TRACKING NUMBER: CD 05 17 0002	
<b>CTP Agreement No.:</b>	N/A	
<b>Statement/Agreement Date:</b>	10/06/2014	
<b>Certification Date:</b>	12/23/2014	
<b>Tasks/Activities Covered by This Certification (Check All That Apply)</b>		
<input type="checkbox"/>	Base Map	
<input type="checkbox"/>	Topographic Data Development	
<input checked="" type="checkbox"/>	Survey includes Ground Control Points and Testing Points for FVA and CVA Lidar Testing. Tests not included.	
<input type="checkbox"/>	Hydrologic Analysis	
<input type="checkbox"/>	Hydraulic Analysis	
<input type="checkbox"/>	Alluvial Fan Analysis	
<input type="checkbox"/>	Coastal Analysis	
<input type="checkbox"/>	Floodplain Mapping	
<p>This is to certify that the work summarized above was completed in accordance with the statement/agreement cited above and all amendments thereto, together with all such modifications, either written or oral, as the Regional Project Officer and/or Assistance Officer or their representative have directed, as such modifications affect the statement/agreement, and that all such work has been accomplished in accordance with the provisions contained in <i>Guidelines and Specifications for Flood Hazard Mapping Partners</i> cited in the contract document, and in accordance with sound and accepted engineering practices within the contract provisions for respective phases of the work. This is also to certify that data files submitted for the work summarized above are complete and final. Any revisions made to the already submitted data are included in the final submittal.</p>		
<b>Name:</b>	Philipp H. Hummel, PLS	
<b>Title:</b>	Technical Director	
<b>Firm/Agency Represented:</b>	CompassData, Inc.	
<b>Registration No.:</b>	38155	
<b>Signature:</b>		
		 <p>For and on behalf of CompassData, Inc. Job. No.: 3087</p>
<p>This form must be signed by a representative of the firm or agency contracted to perform the work, who must be a registered or certified professional in the area of work performed, in compliance with Federal and State regulations.</p>		

Project Name:	FEMA STARR Ashland County WI Lidar
Statement of Work No.:	HSFE05-14-J-0037
Interagency Agreement No.:	400000254
CTP Agreement No.:	
Statement/Agreement Date:	9/9/14
Certification Date:	5/22/15

- Base Map
- Topographic Data Development
- Survey
- Hydrologic Analysis
- Hydraulic Analysis
- Alluvial Fan Analysis
- Coastal Analysis
- Floodplain Mapping

This is to certify that the work summarized above was completed in accordance with the statement/agreement cited above and all amendments thereto, together with all such modifications, either written or oral, as the Regional Project Officer and/or Assistance Officer or their representative have directed, as such modifications affect the statement/agreement, and that all such work has been accomplished in accordance with the provisions contained in *Guidelines and Specifications for Flood Hazard Mapping Partners* cited in the contract document, and in accordance with sound and accepted engineering practices within the contract provisions for respective phases of the work. This is also to certify that data files submitted for the work summarized above are complete and final. Any revisions made to the already submitted data are included in the final submittal.

Name:	Joseph J Cantz Jr
Title:	Discipline Leader GIS/RS
Firm/Agency Represented:	Woolpert
Registration No.:	R1363
Signature:	



This form must be signed by a representative of the firm or agency contracted to perform the work who must be registered or certified professional in the area of work performed, in compliance with Federal and State regulations.