




**June 2008 Flooding in Wisconsin**





This map is derived from RADARSAT-1 imagery collected on June 15 by the Canadian Space Agency. The blue areas indicate existing lakes and rivers. The red areas indicate areas of probable flooding as measured by satellite.

Mapping and Image processing coordination by Sam Batzli of WisconsinView, SSEC, UW-Madison, image processing by Jon Chipman of Dartmouth College and made possible through data sharing activation of the International Charter (Call #208) by Wisconsin Emergency Management and the US Geological Survey. Data © Canadian Space Agency/Agence spatiale canadienne (2008).