

Validation of MODIS based GOES-R ABI AOD retrievals using Ground based LIDAR Data

R. Bradley Pierce

**Ed Eloranta, Dave Turner, Shobha Kondragunta,
Ralph Kuehn, Rick Wagener**

During the past year we have focused on developing validation capabilities for GOES-R Advanced Baseline Imager (ABI) aerosol, cloud, land and sounding retrievals using surface and airborne measurements during NSF and NASA sponsored field campaigns conducted during 2012 under support from the GOES-R Program Office.

The airborne and surface validation tools and procedures developed using ABI proxy measurements (MODIS, GOES, etc) provide the foundation for post-launch ABI validation activities in 2015.

This presentation summarizes the demonstration of use of ground based lidar to validate GOES-R ABI aerosol optical depth (AOD) retrievals through comparison with validation approaches using neighboring Aeronet measurements

MODIS radiance as ABI proxy data sets

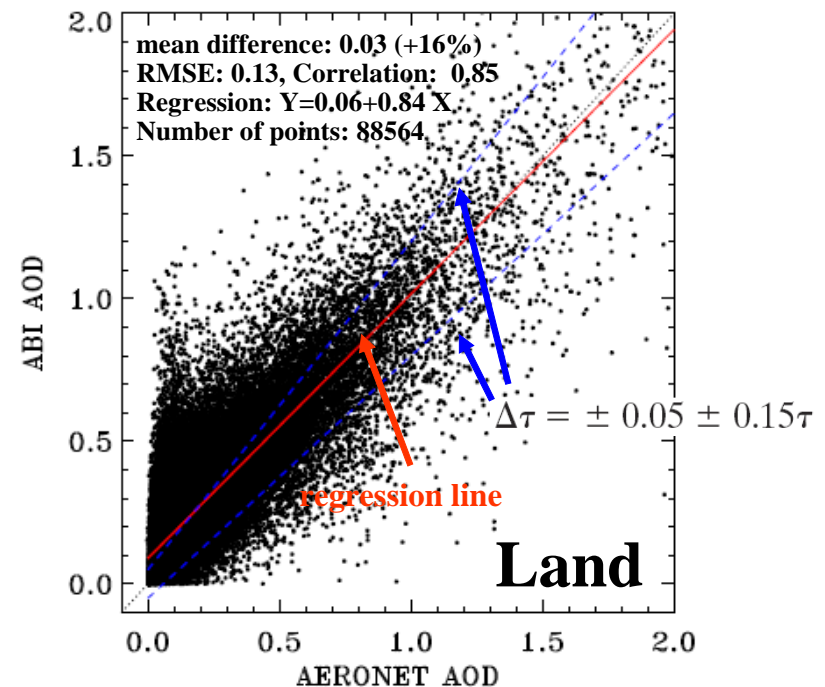
- ❑ The ABI algorithm is run using MODIS clear-sky reflectances using Look-Up-Tables (LUTs) specific to the MODIS channels and band passes.
- ❑ The ground-based AEROSol Robotic Network (AERONET) sun photometer data have been widely used as ground “truth” data for evaluation and validation of satellite remote sensing of aerosols.

Recommended accuracy requirements for different AOD ranges

Range	Land		Water	
	AOD	Accuracy	AOD	Accuracy
Low	<0.04	0.06	<0.4	0.02
Medium	0.04-0.8	0.04		
High	>0.8	0.12	>0.4	0.10

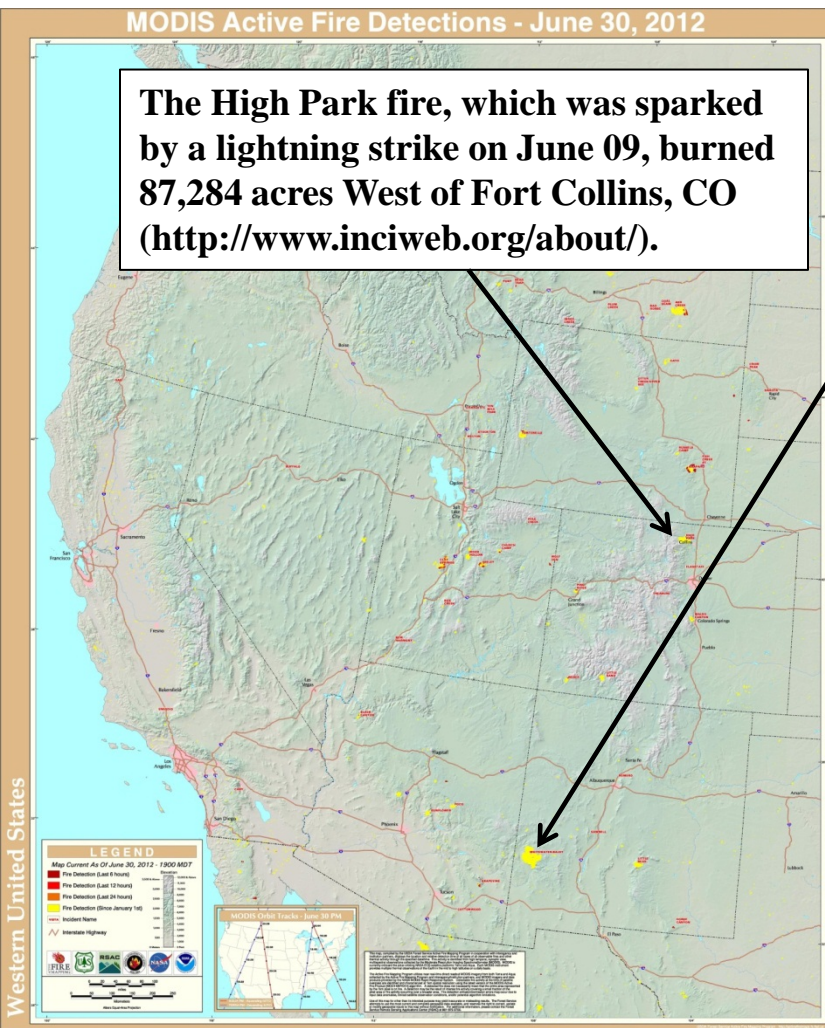
Recommended precision requirements for different AOD ranges

Range	Land		Water	
	AOD	Precision	AOD	Precision
Low	<0.04	0.13	<0.4	0.15
Medium	0.04-0.8	0.25		
High	>0.8	0.35	>0.4	0.23



Comparison of ABI AOD with AERONET AOD at 550 nm over land. The solid red line is the linear regression line. The dashed blue lines denote the expected uncertainty in MODIS AOD (GOES-R Advanced Baseline Imager (ABI) Algorithm Theoretical Basis Document For Suspended Matter/Aerosol Optical Depth and Aerosol Size Parameter, Version 2.0 September 25, 2009)

Location of AHSRL (Norman, OK) and Aeronet (ARM-CART) sites relative to upwind biomass burning



MODIS fire detection maps from the
USDA Forest Service Remote Sensing Applications Center
<http://activefiremaps.fs.fed.us/index.php>

InciWeb is an interagency all-risk incident
information management system

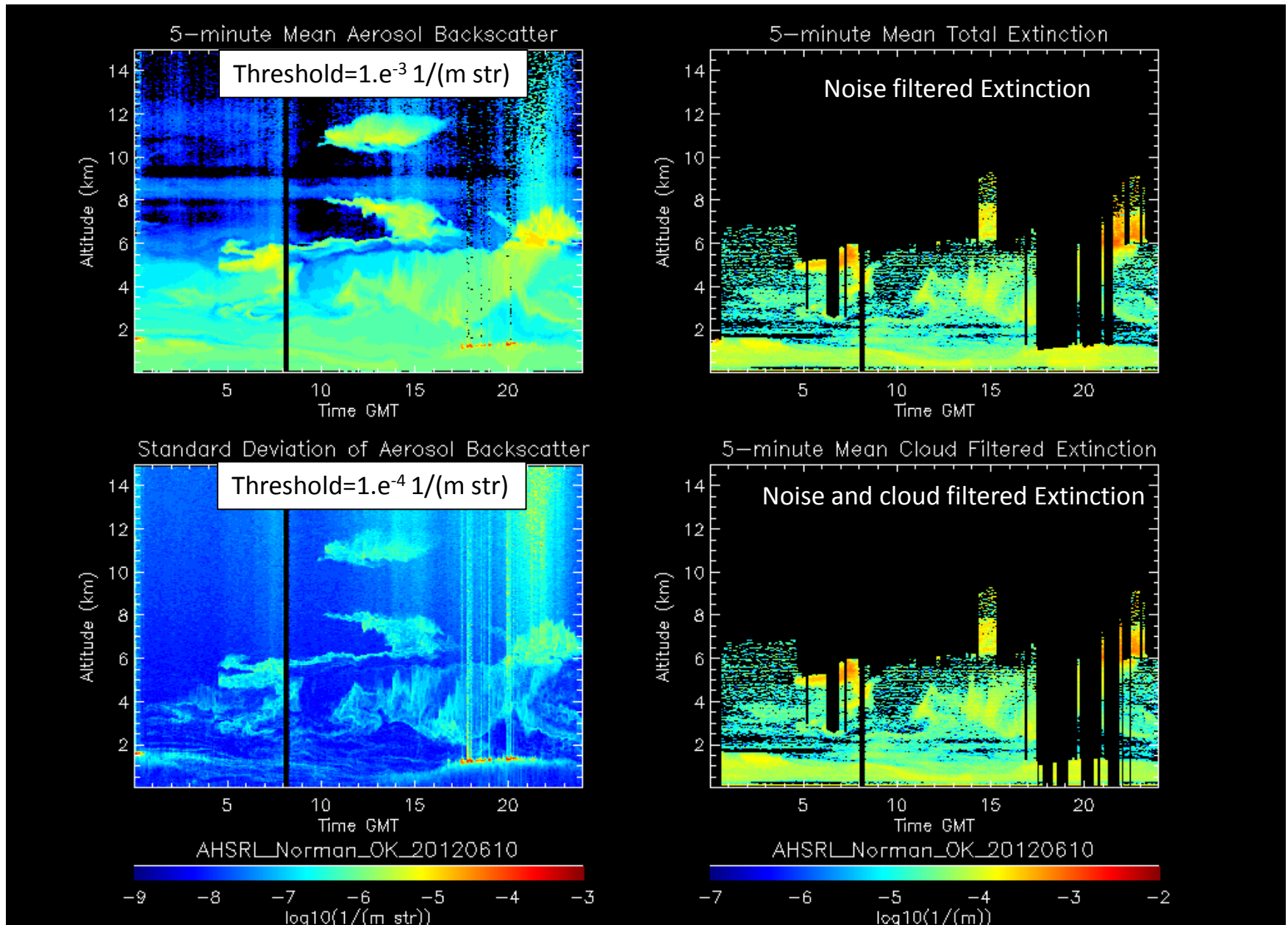
Autonomous High-spectral Resolution Lidar (AHSRL)

- ❑ The UW-SSEC lidar group (Edwin Eloranta, Lead) has developed a High Spectral Resolution Lidar (HSRL) for both ground-based and aircraft platforms.
 - The HSRL lidars provide vertical profiles of optical depth, backscatter cross-section depolarization, and backscatter phase function.
 - All HSRL measurements are absolutely calibrated by reference to molecular scattering that is measured at each point in the lidar profile.
 - This enables the HSRL to measure backscatter cross-sections and optical depths without prior assumptions about the scattering properties of the atmosphere.
- ❑ A compact and autonomous HSRL has been developed with operation and data transfer controlled remotely.
 - This autonomous HSRL was deployed to Norman, OK during the National Science Foundation (NSF) Deep Convective Clouds and Chemistry (DC3) Experiment during May-June, 2012
- ❑ MODIS and GOES-R ABI proxy AOD retrieval validation studies using the Norman AHSRL and neighboring ARM-CART Aeronet measurements allow us to demonstrate the use of AHSRL measurements for GOES-R ABI validation.

AHSRL data processing

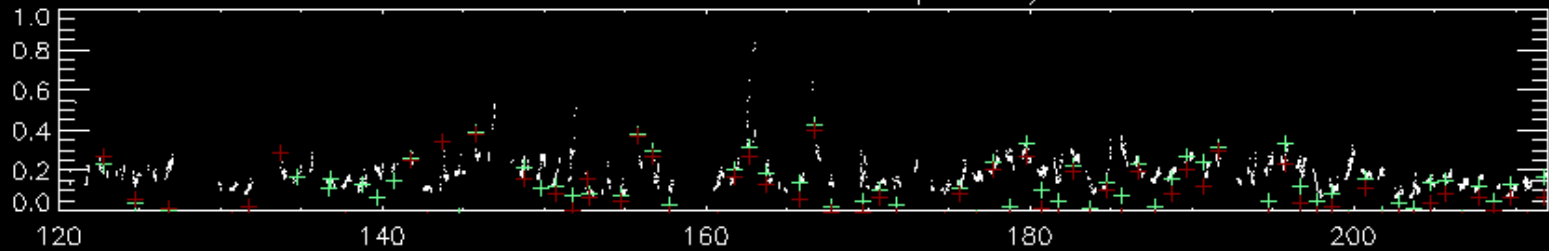
- 1) Compute 5-minute averages and standard deviation of 30-second, 30 meter aerosol backscatter and extinction profiles
- 2) Apply box-car (1-2-1) smoother in vertical and compare to raw 5-minute average to identify high frequency “noise” in backscatter profile
 - ❑ Remove extinction measurements above the altitude where the “noise” first becomes larger than 50% of the smoothed aerosol backscatter
- 3) Use a $1.e^{-3}$ 1/(m str) mean aerosol backscatter and $1.e^{-4}$ 1/(m str) standard deviation of aerosol backscatter threshold to identify clouds
 - ❑ Remove extinction profiles where either the 5-minute mean aerosol backscatter or standard deviation satisfy the cloud threshold
- 4) Integrate cloud and noise filtered extinction profile in vertical to obtain AHSRL AOD

Illustration of AHSRL data processing May 25, 2012

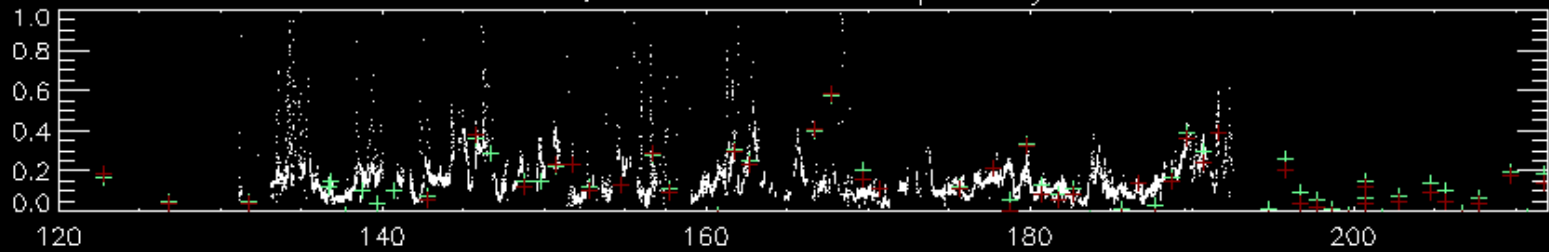


MODIS/ABI Terra Validation

ARM-CART Aeronet 551nm April-July 2012



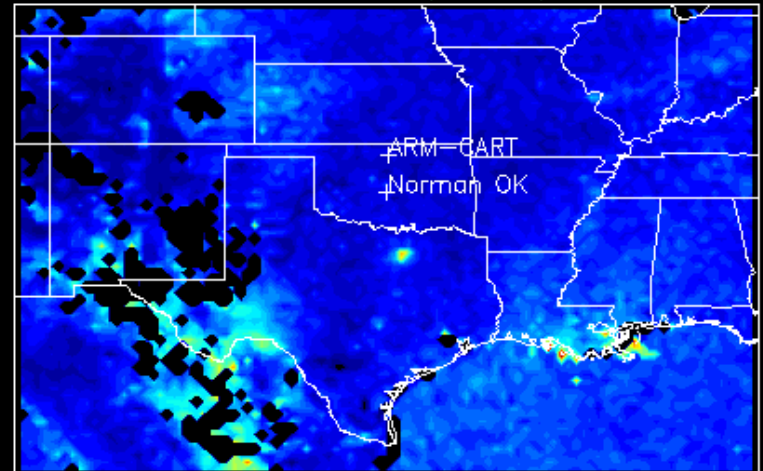
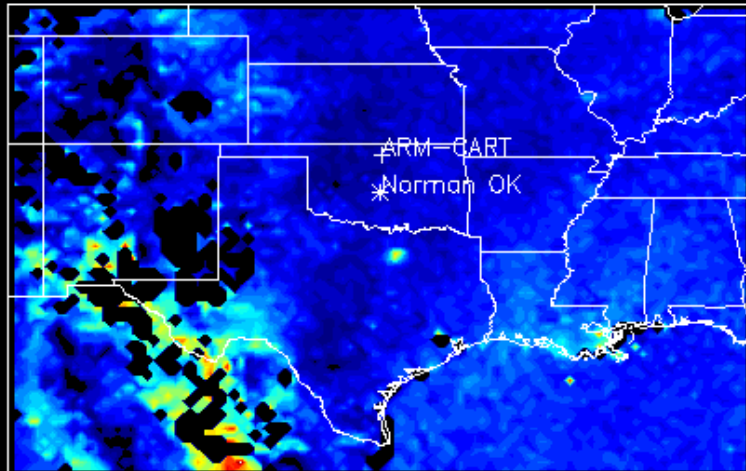
Norman, OK AHSRL 532nm April-July 2012



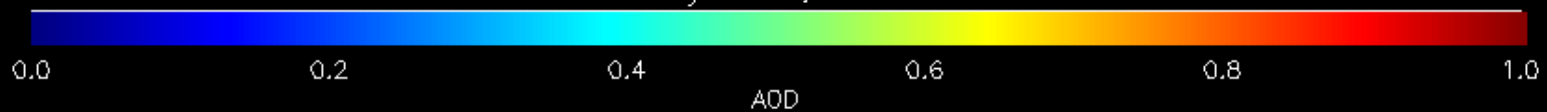
Julian Day

ABI Terra (MOD04)

MODIS Terra (MOD04)

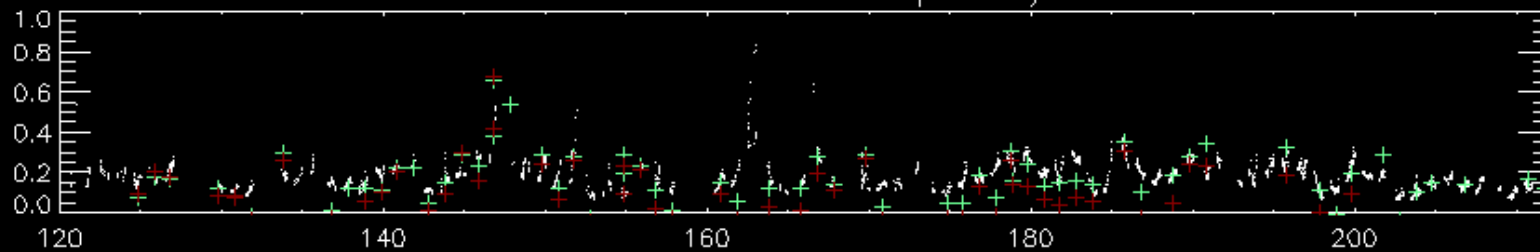


May-June, 2012

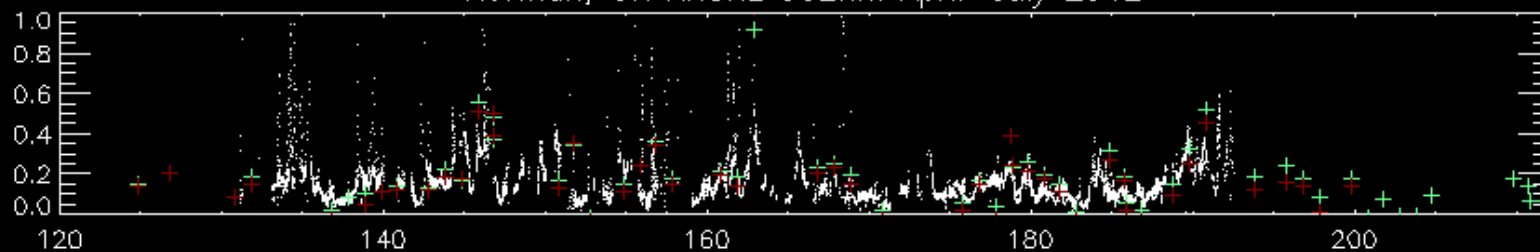


MODIS/ABI Aqua Validation

ARM-CART Aeronet 551nm April-July 2012



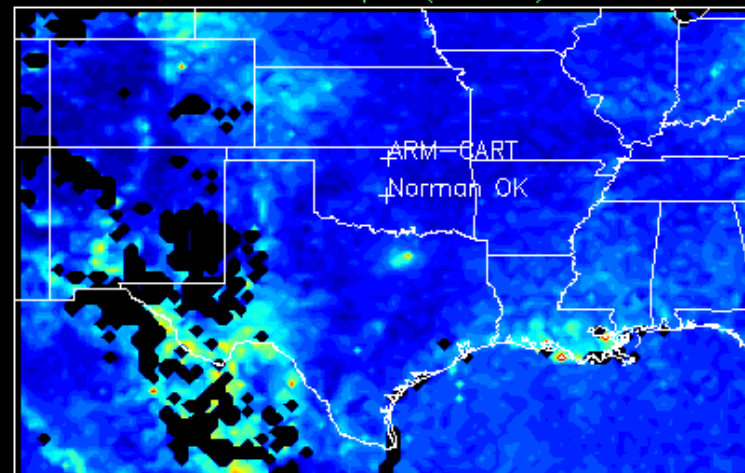
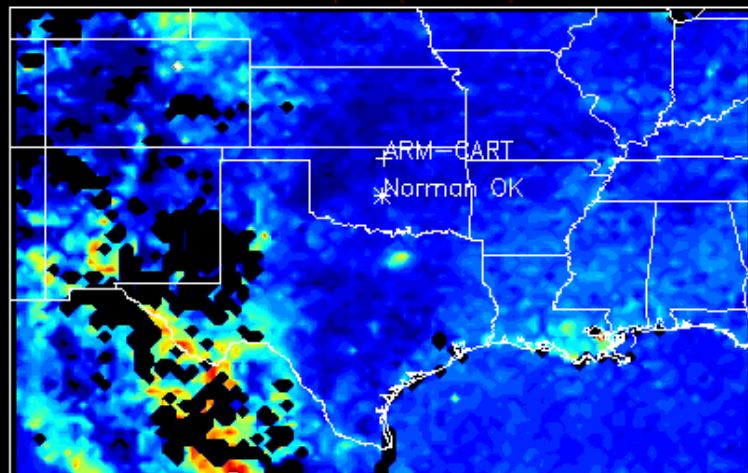
Norman, OK AHSRL 532nm April-July 2012



Julian Day

ABI Aqua (MYD04)

MODIS Aqua (MYD04)



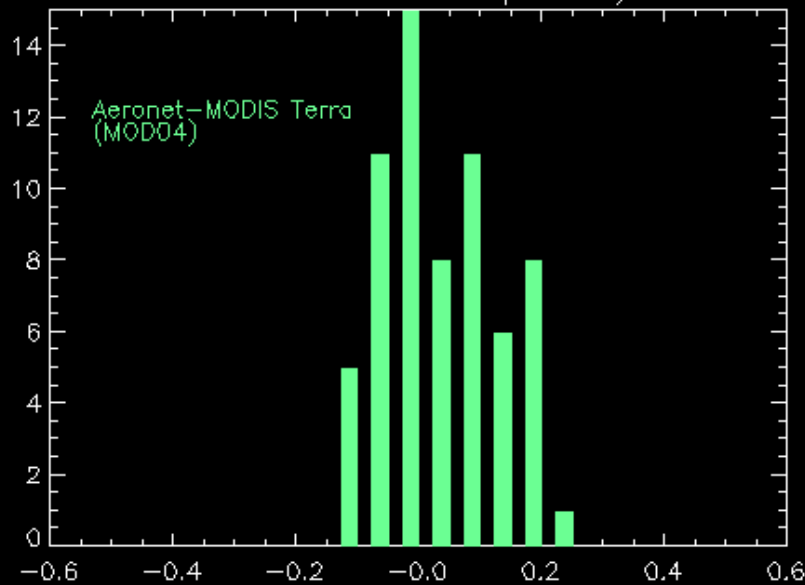
May-June, 2012



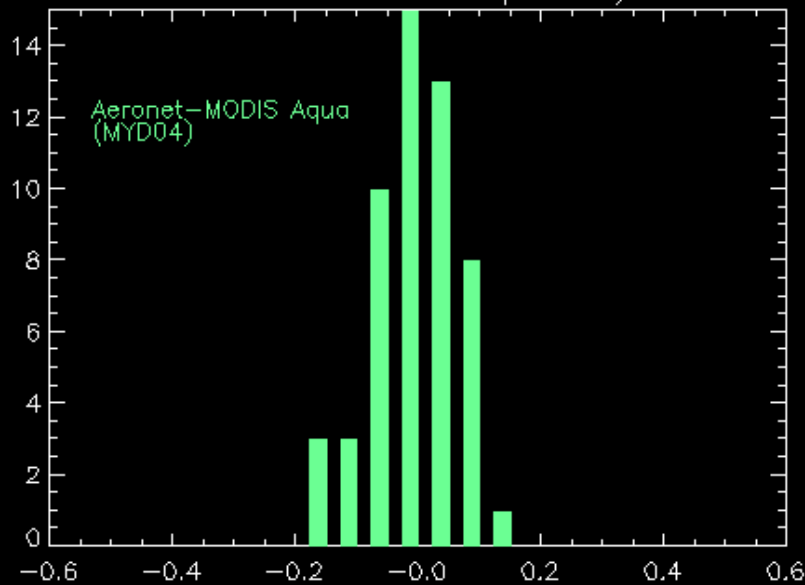
AOD

ARM-CART Aeronet Validation Statistics

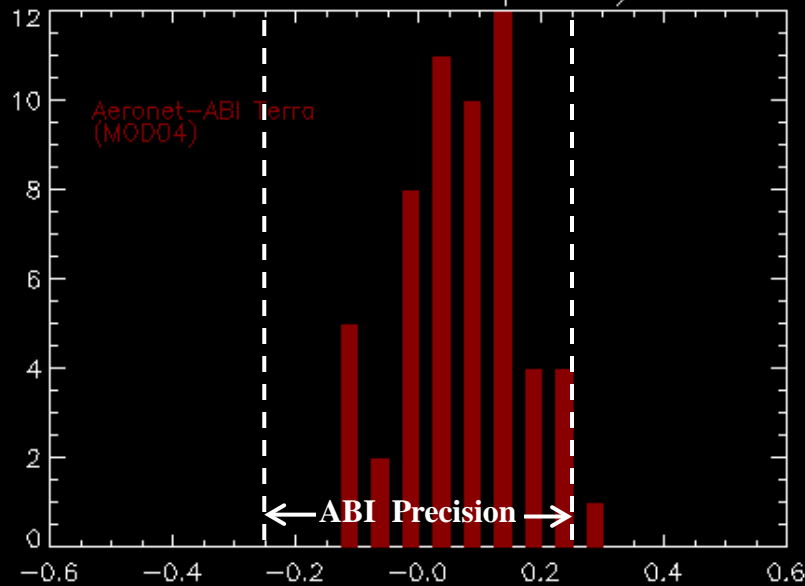
ARM-CART 551nm AOD April-July 2012



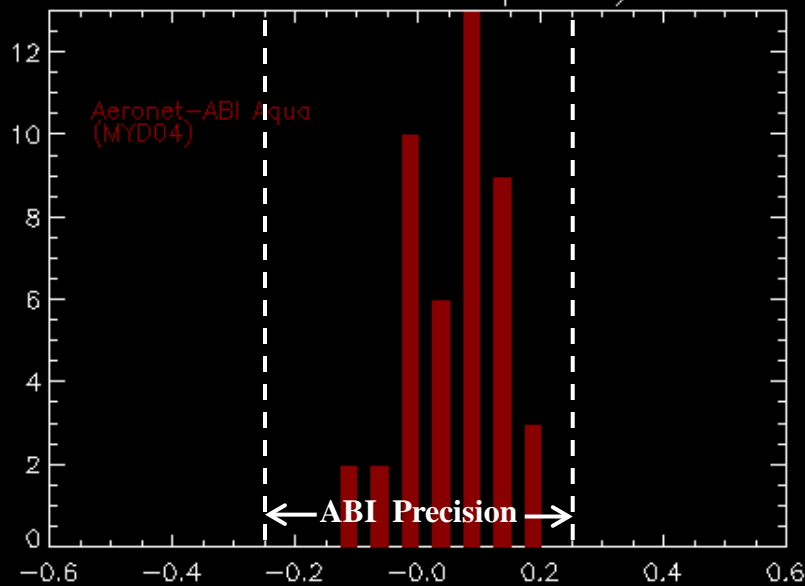
ARM-CART 551nm AOD April-July 2012



ARM-CART 551nm AOD April-July 2012

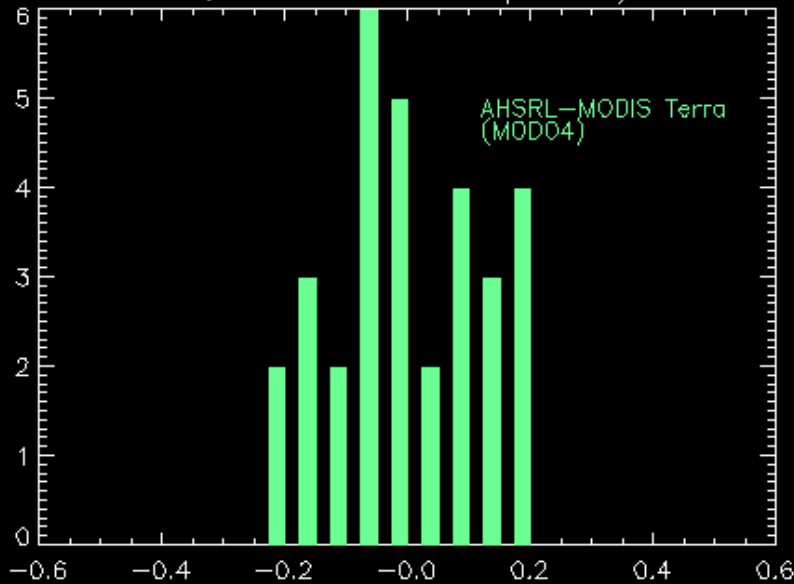


ARM-CART 551nm AOD April-July 2012

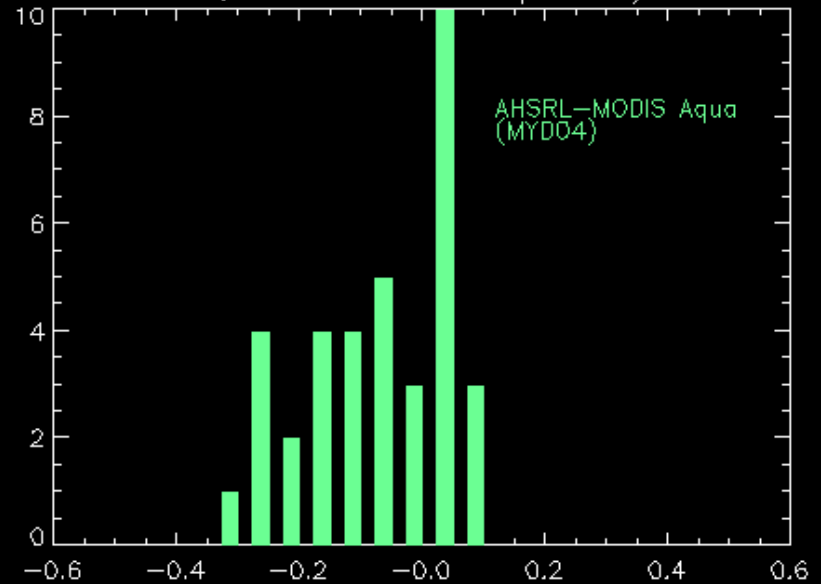


Norman, OK AHSRL Validation Statistics

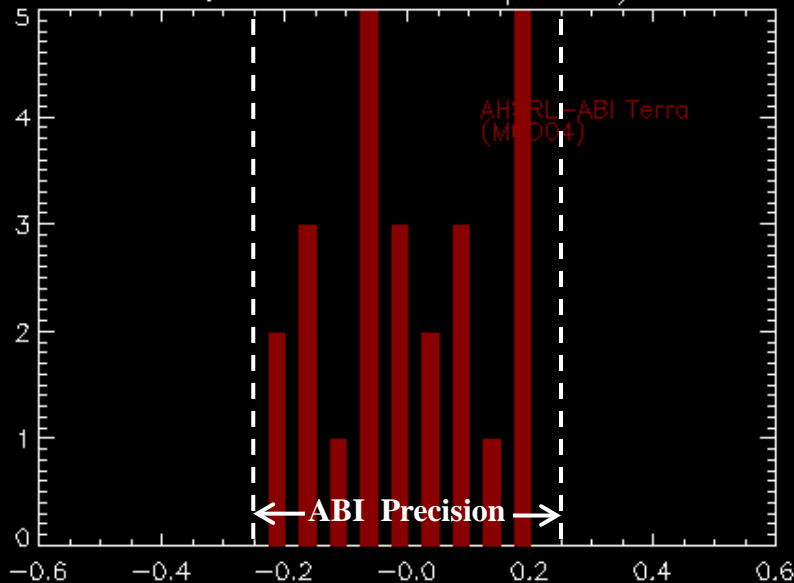
Norman, OK 532nm AOD April–July 2012



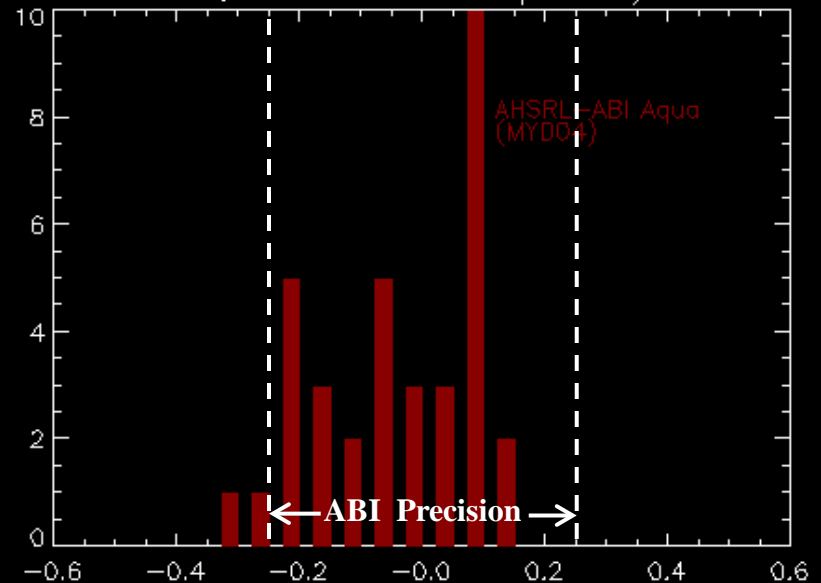
Norman, OK 532nm AOD April–July 2012



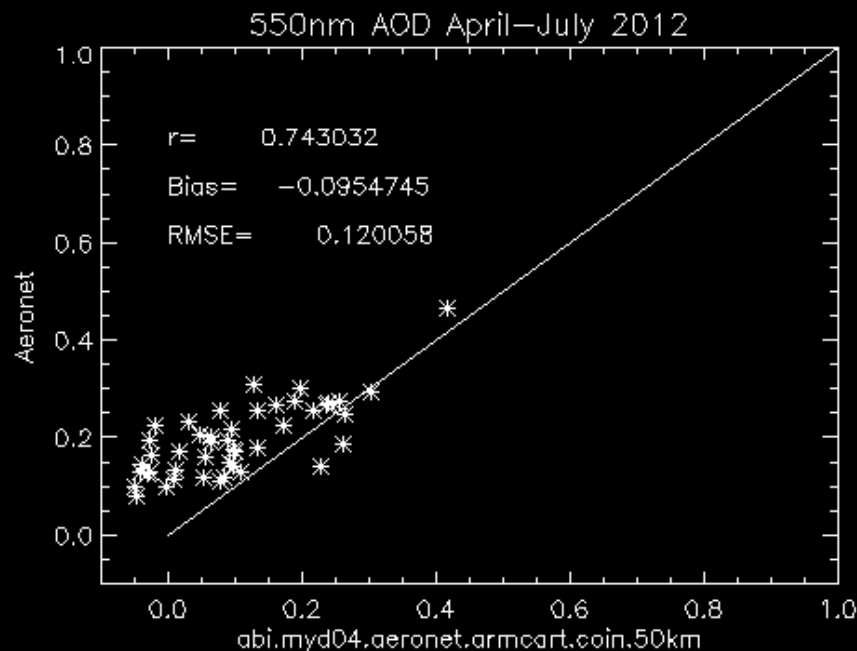
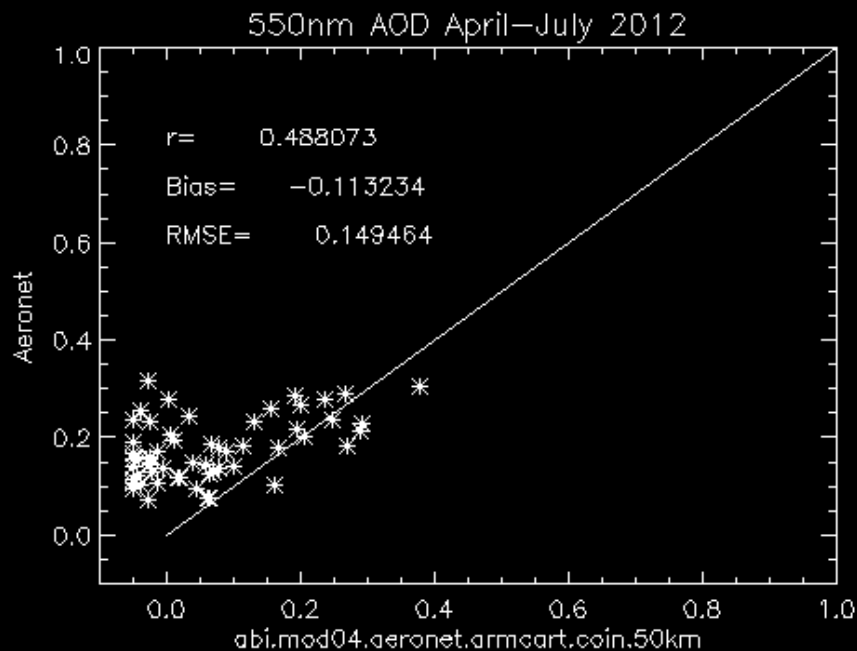
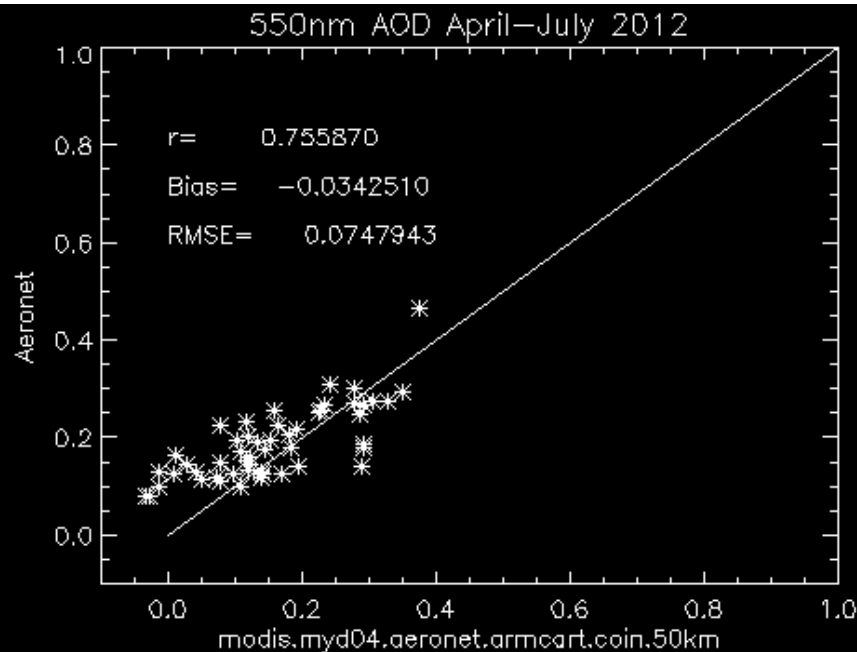
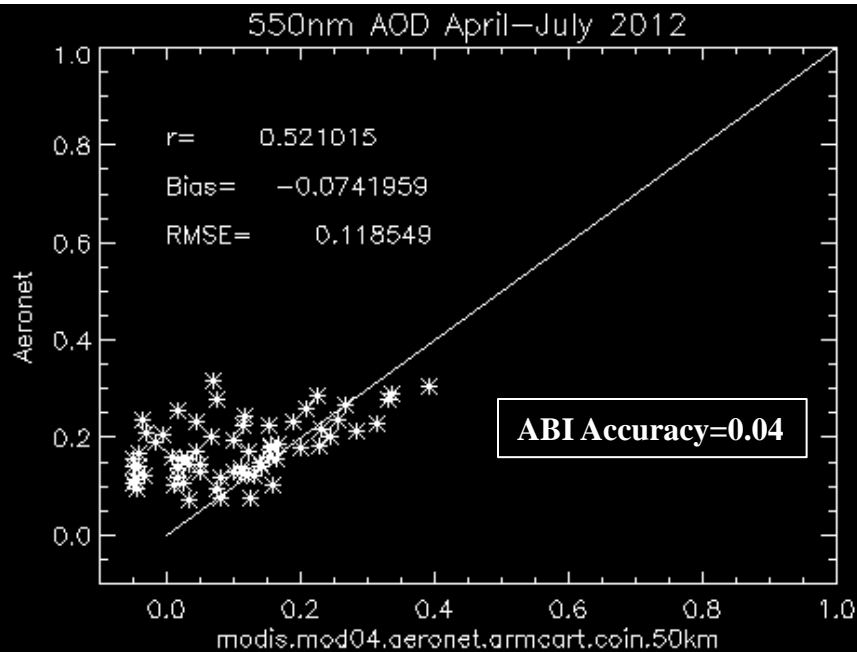
Norman, OK 532nm AOD April–July 2012



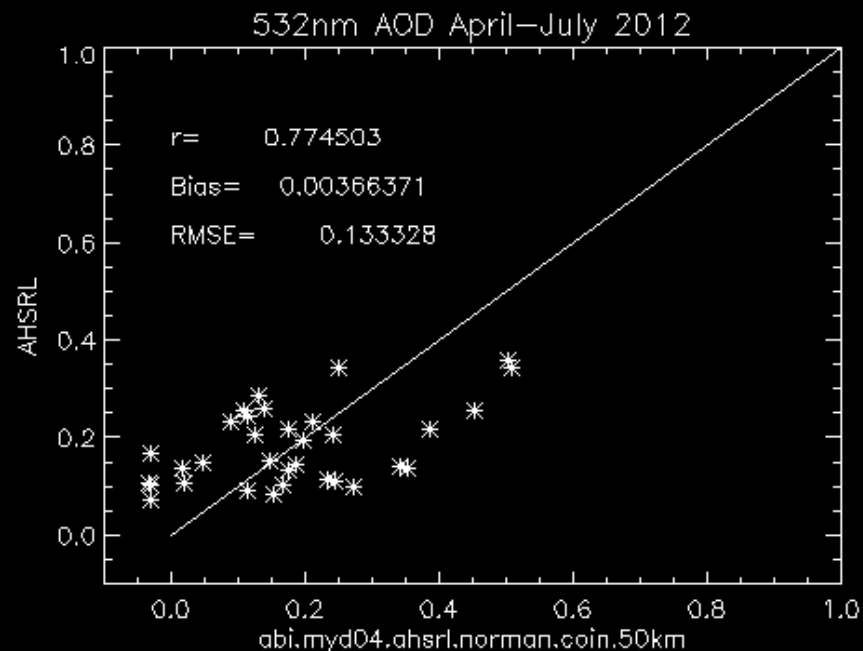
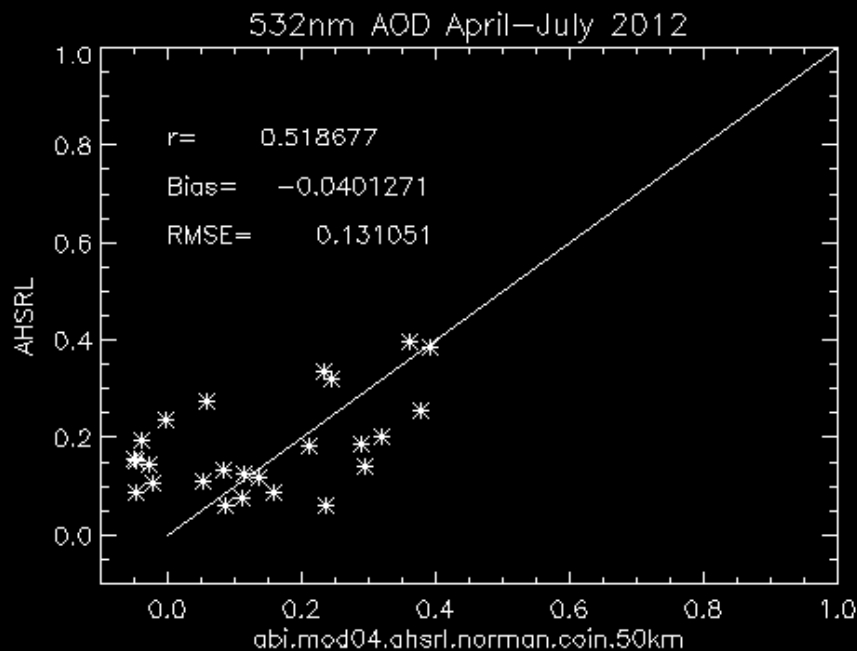
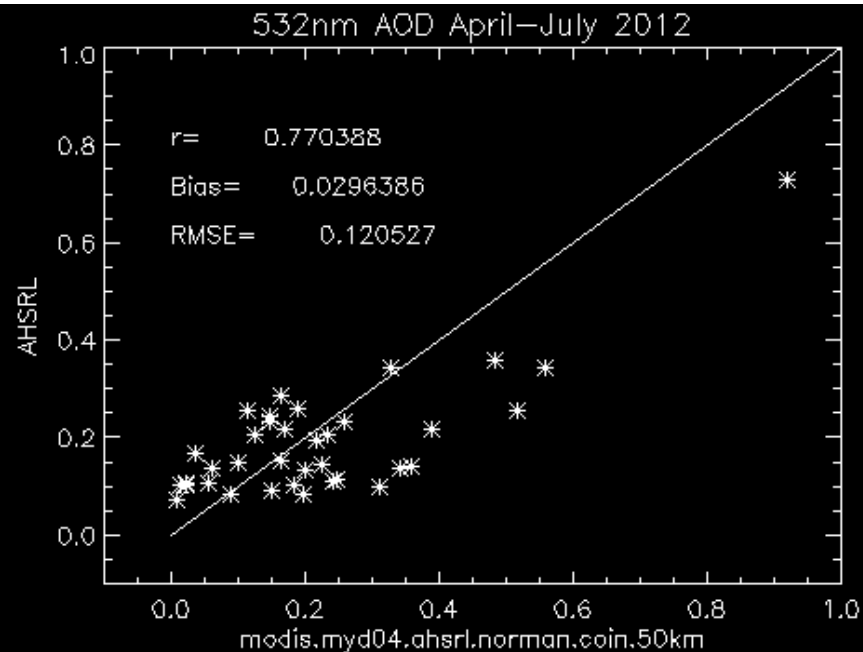
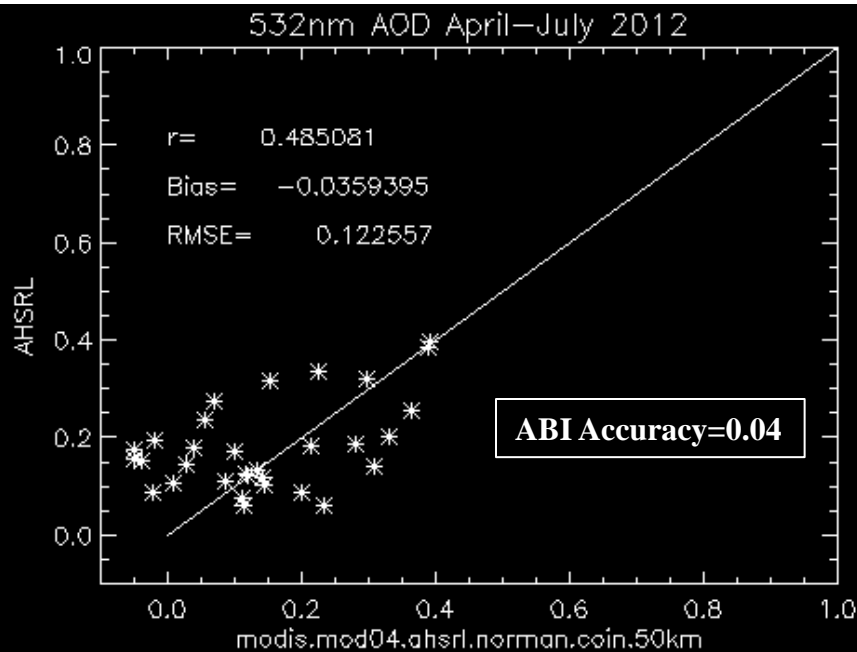
Norman, OK 532nm AOD April–July 2012



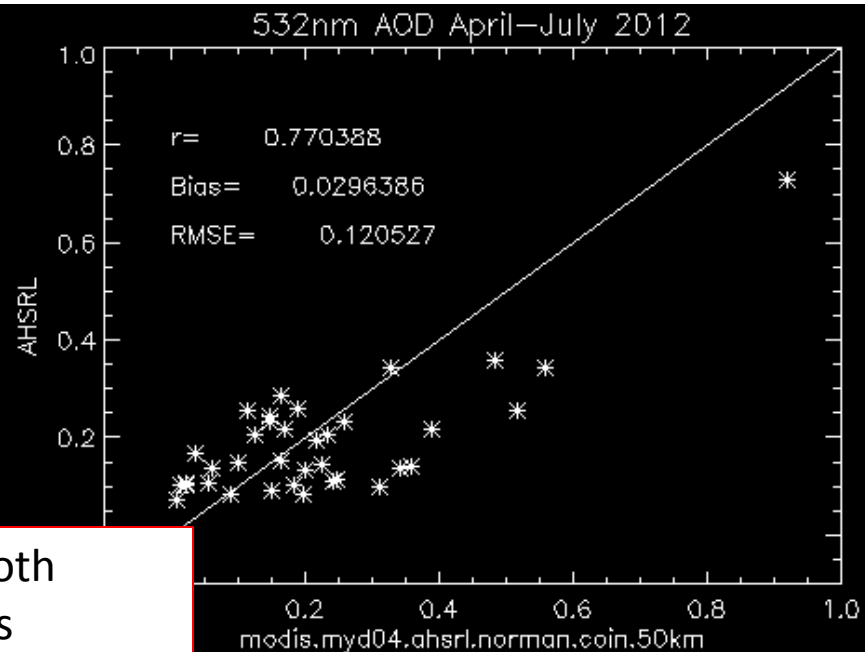
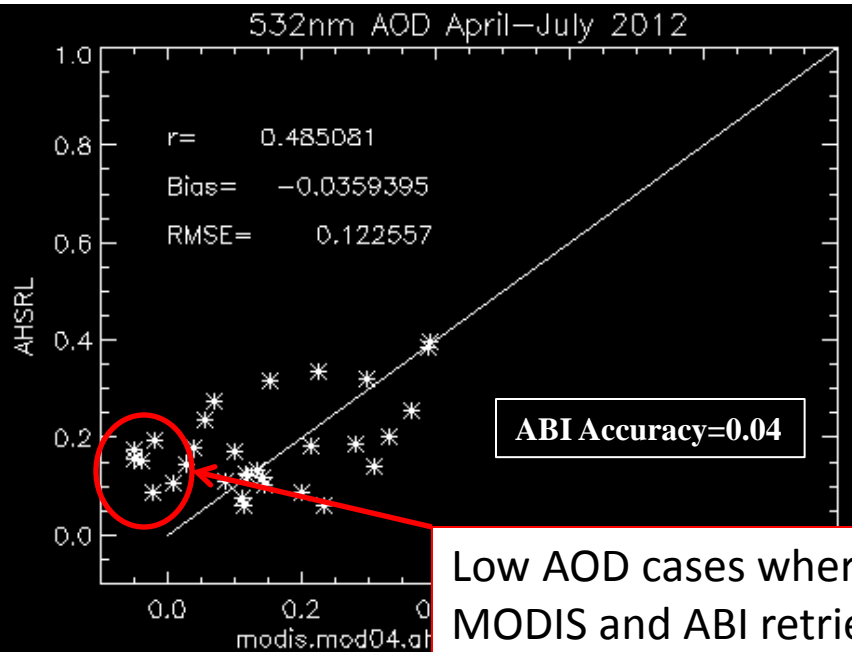
ARM-CART Aeronet Validation Statistics



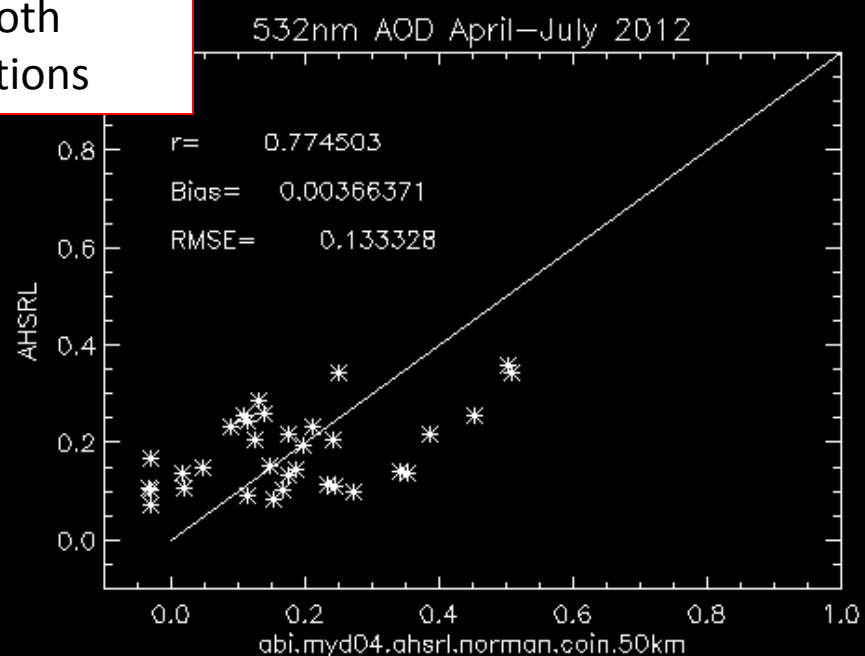
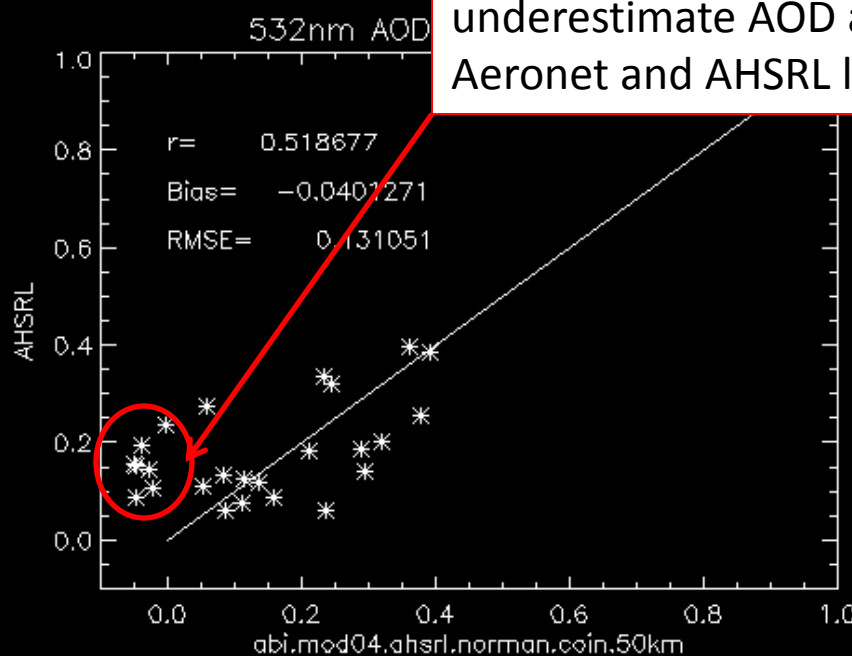
Norman, OK AHSRL Validation Statistics



Norman, OK AHSRL Validation Statistics

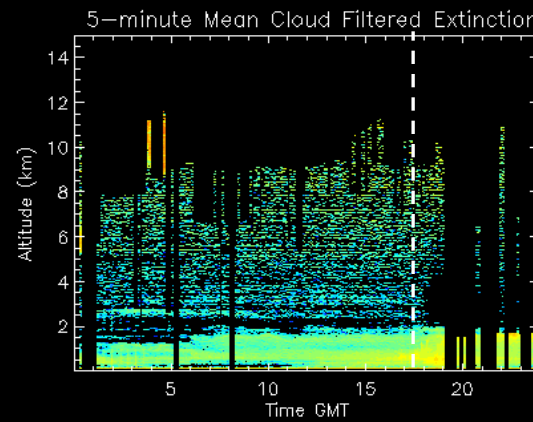
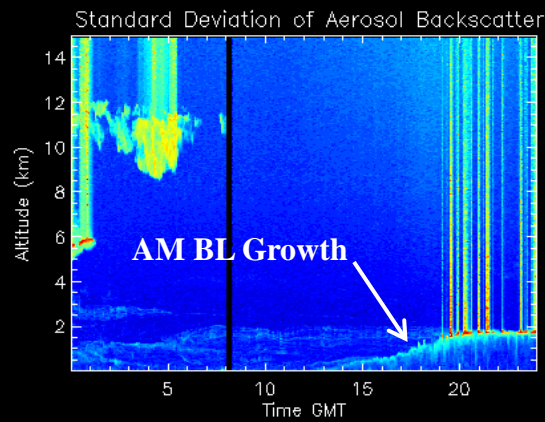
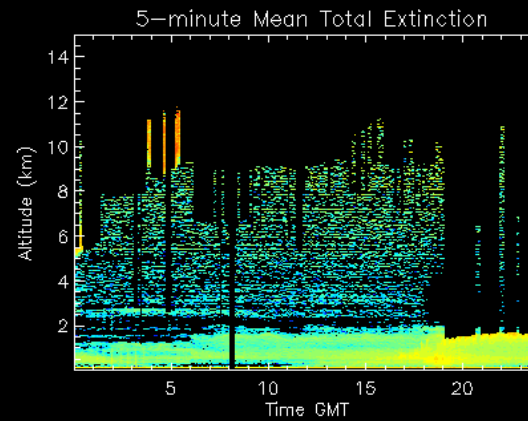
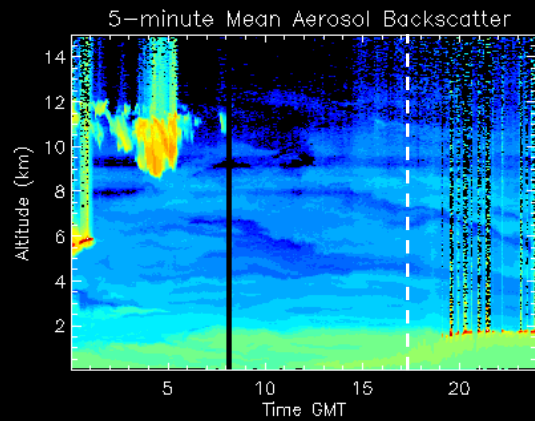


Low AOD cases where both MODIS and ABI retrievals underestimate AOD at both Aeronet and AHSRL locations



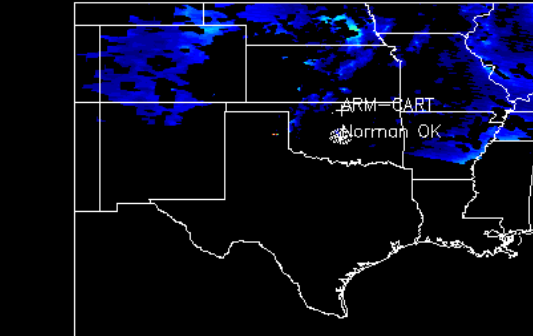
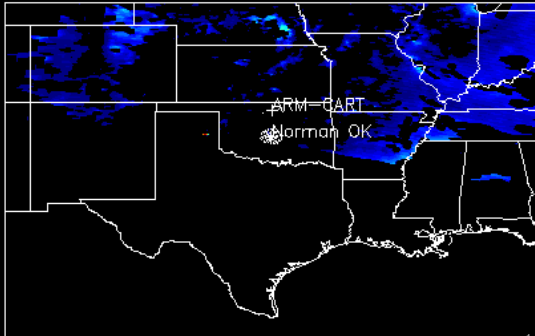
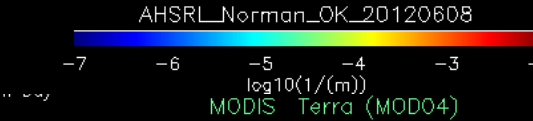
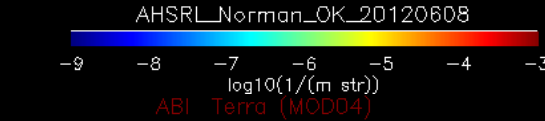
17:20 on June 8, 2012:

MODIS and ABI underestimate relative to AHSRL is associated with thin layer of enhanced aerosol below 1km.



This thin layer forms during morning growth of the planetary boundary layer (BL)

Same true for June 24, 26 July 01,03 low AOD cases where MODIS and ABI underestimates AHSRL AOD



Conclusions

- ❑ We have demonstrated the use of autonomous High Spectral Resolution Lidar (AHSRL) for validating GOES-R ABI aerosol optical depth retrievals using ground based measurements collected at Norman, OK during the NSF DC3 field experiment in May-June, 2012

- ❑ ABI AOD validation results using Norman, OK AHSRL and neighboring ARM-CART Aeronet measurements show consistent correlations and RMSE although the AHSRL based bias estimates are smaller than Aeronet.
 - AHSRL validation shows that ABI AOD is within the expected accuracy and precision while Aeronet validation shows biases which are larger than the expected accuracy for both Terra and Aqua

 - Both MODIS and ABI retrievals systematically underestimate low (>0.2) AOD during the morning (Terra) overpass relative to both Aeronet and AHSRL measurements.

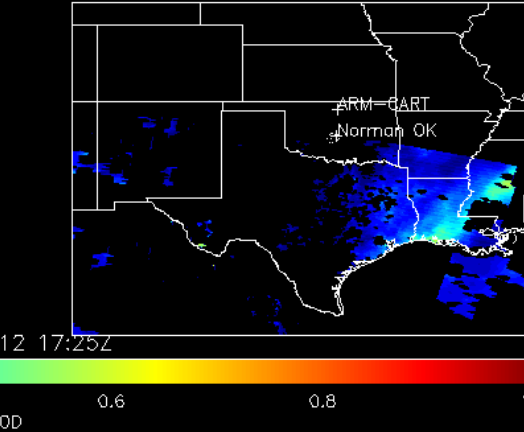
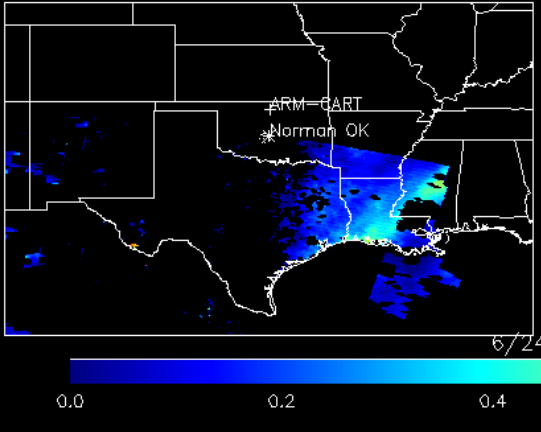
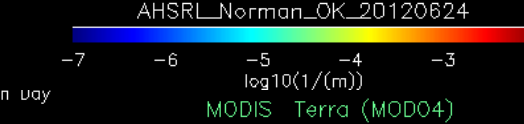
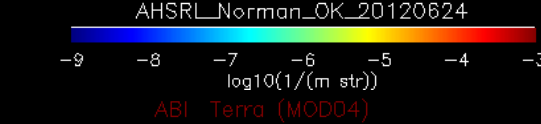
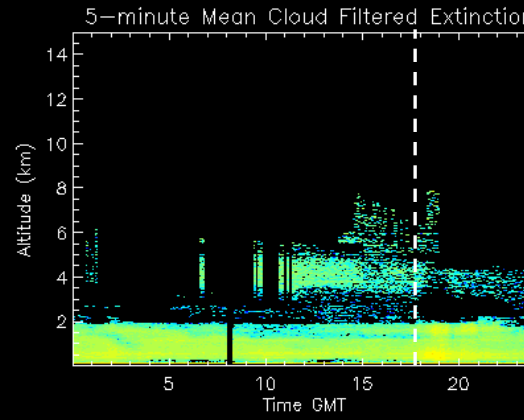
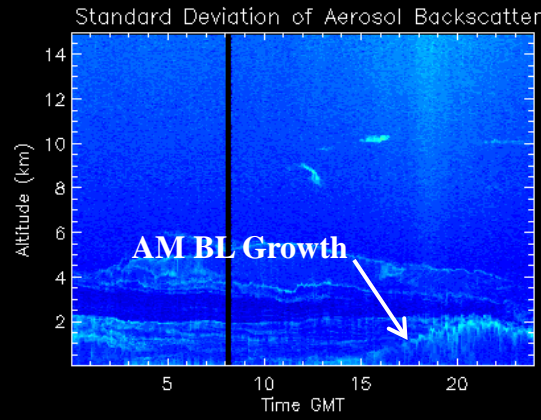
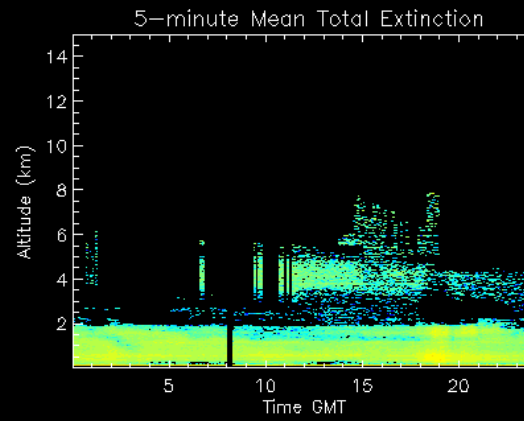
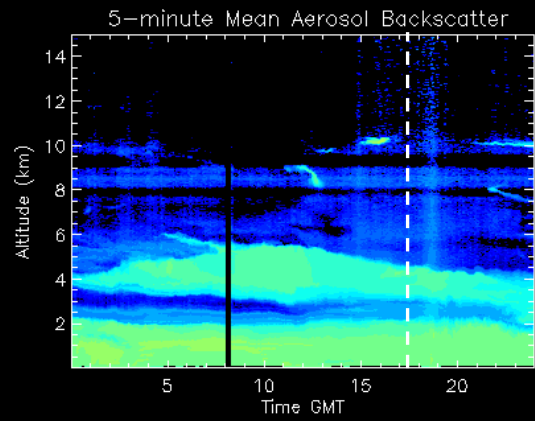
 - The AHSRL backscatter and extinction measurements show that these underestimates are associated with thin aerosol layers below 1km that occur during the morning growth of the planetary boundary layer over Norman, OK

- ❑ Future AHSRL validation efforts will utilize co-located Aeronet measurements so that more accurate overlap corrections can be applied. This will result in improved accuracy in the extinction retrievals and allow for better assessment of the satellite based AOD accuracy and precision.

Extra Figures

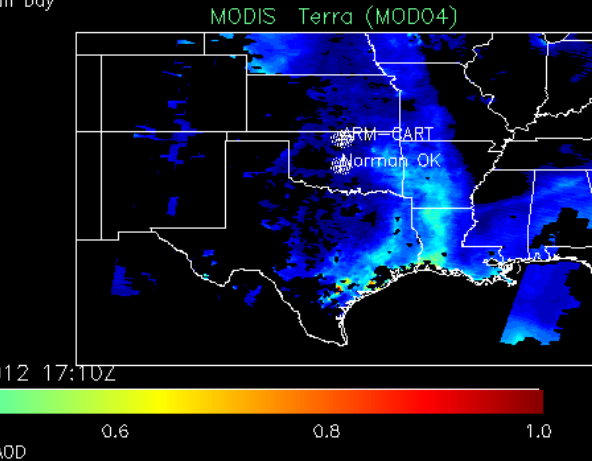
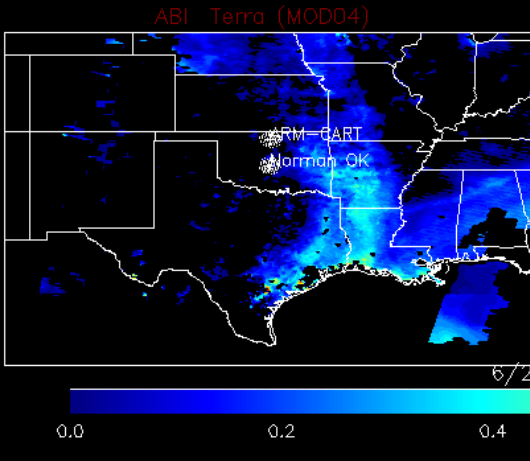
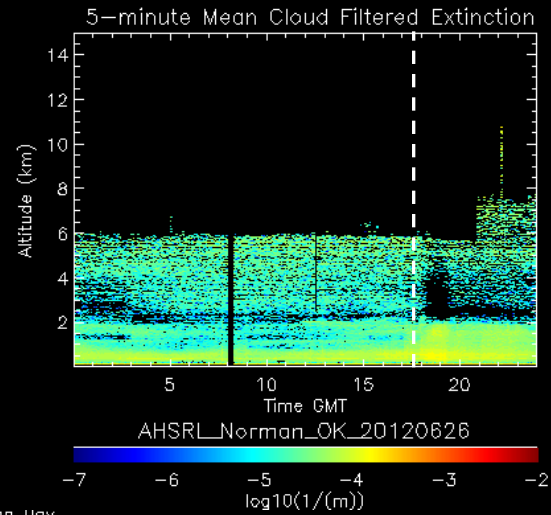
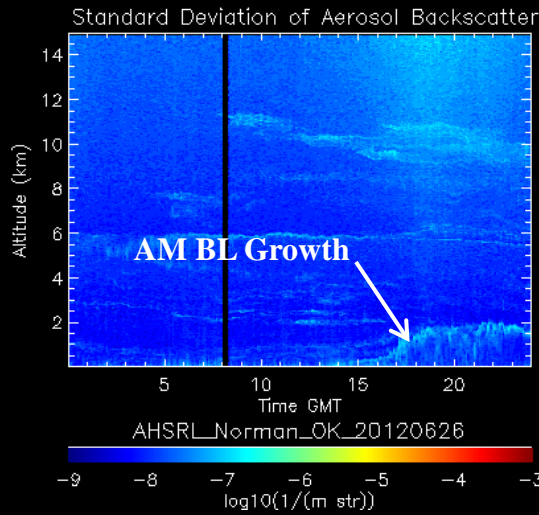
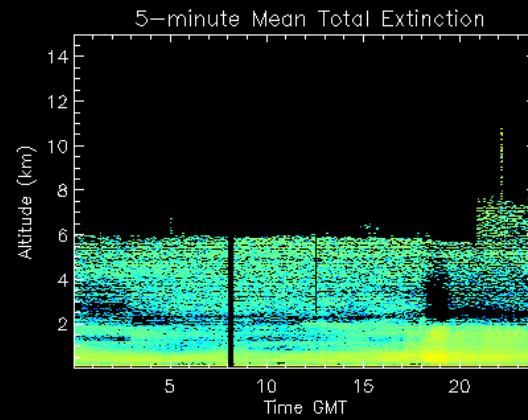
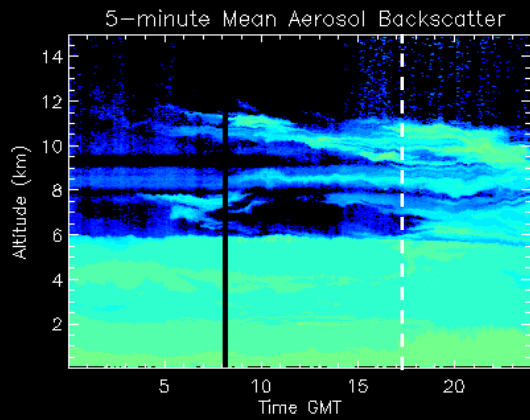
17:25 on June 24, 2012:

MODIS and ABI underestimate relative to AHSRL is associated with thin layer of enhanced aerosol below 1km



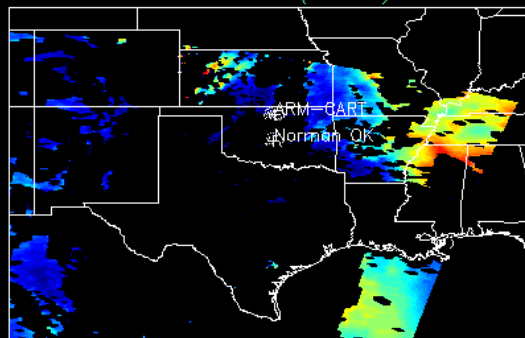
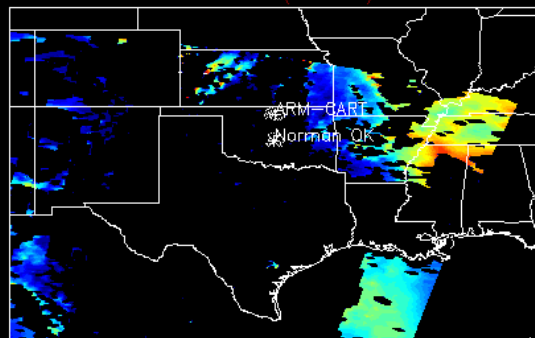
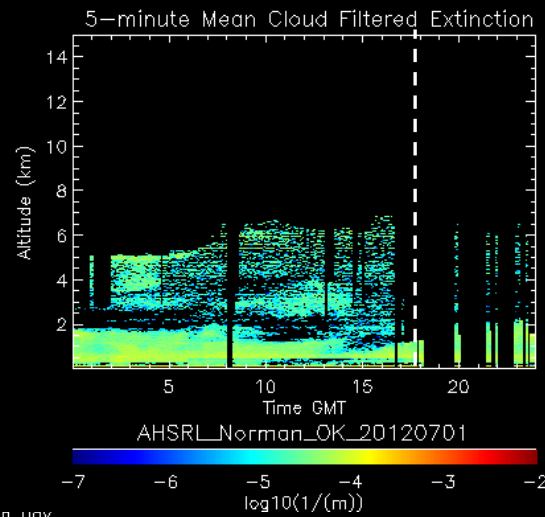
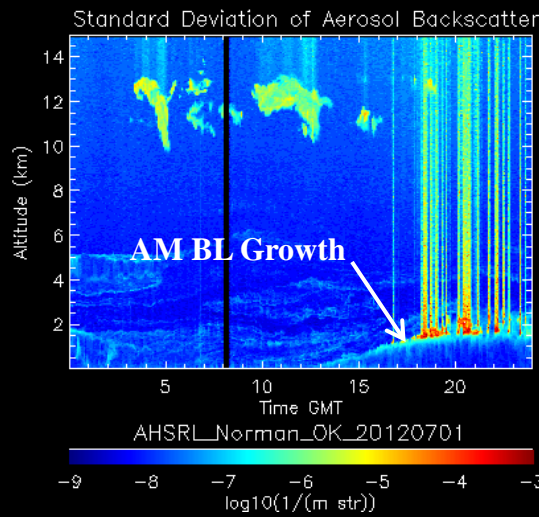
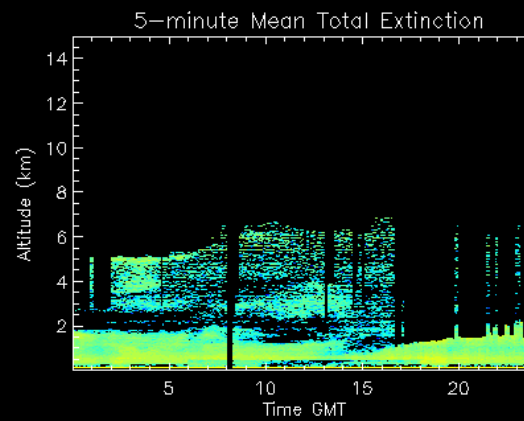
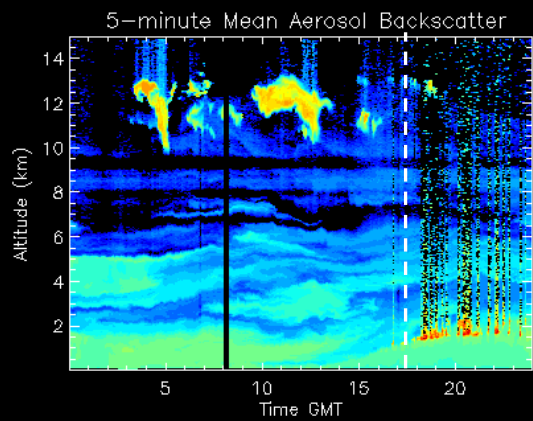
17:10 on June 26, 2012:

MODIS and ABI underestimate relative to AHSRL is associated with thin layer of enhanced aerosol below 1km




17:30 on July 1, 2012:

MODIS and ABI underestimate relative to AHSRL is associated with thin layer of enhanced aerosol below 1km

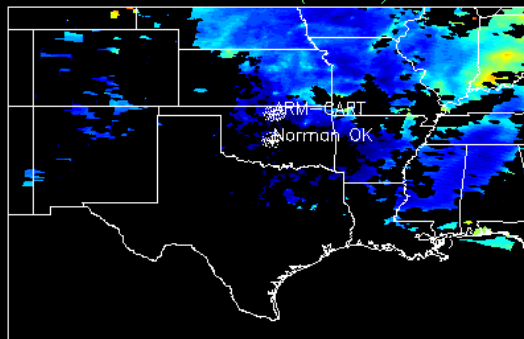
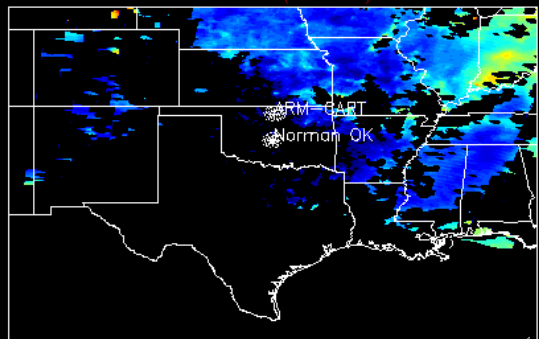
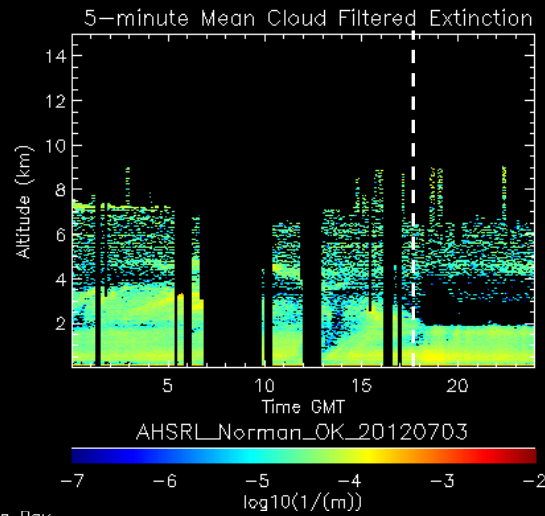
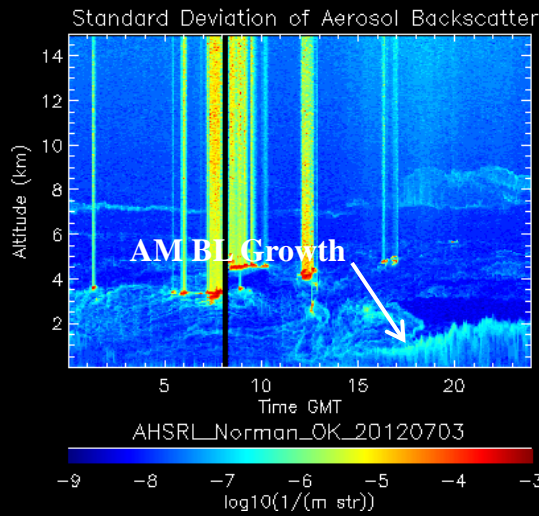
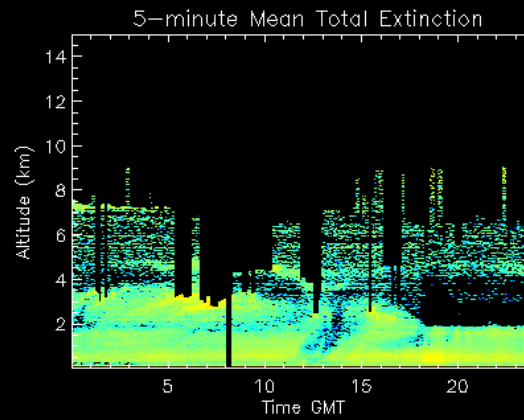
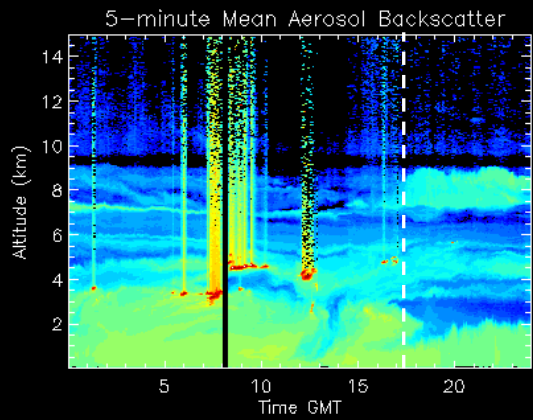


7/1/2012 17:30Z



17:30 on July 1, 2012:

MODIS and ABI underestimate relative to AHSRL is associated with thin layer of enhanced aerosol below 1km



7/3/2012 17:15Z

